Appendix A

Site Maps

This page intentionally left blank.

Contents

PRC_100DBasemap_34x22_2013Dec18 ..... A-1
PRC_100DHBasemap_34x22_2014Mar12 ..... A-2
PRC_100HBasemap_34x22_2014Mar12 ..... A-3

This page intentionally left blank.

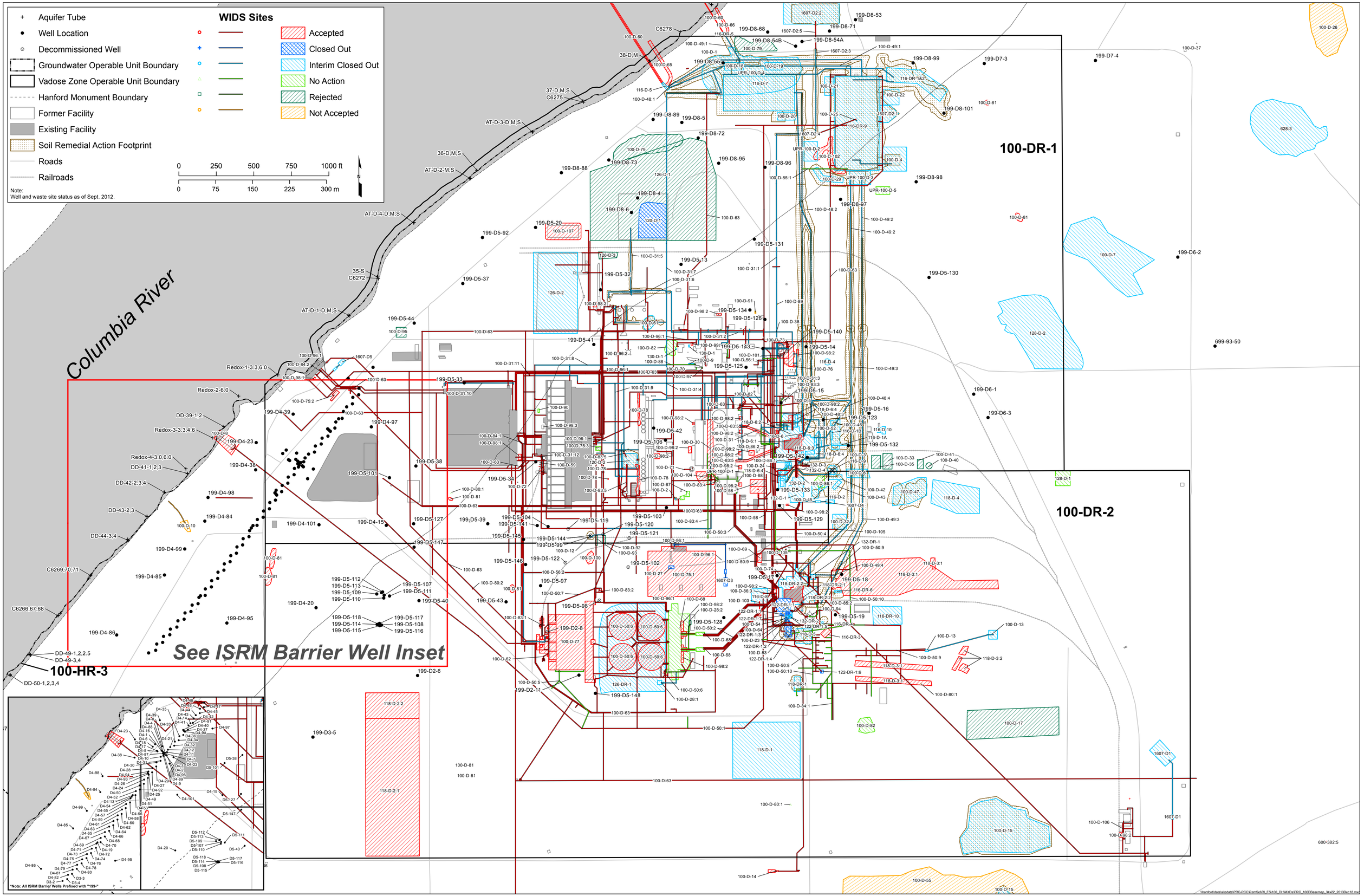
Aquifer Tube
Well Location
Decommissioned Well
Groundwater Operable Unit Boundary
Vadose Zone Operable Unit Boundary
Hanford Monument Boundary
Former Facility
Existing Facility
Soil Remedial Action Footprint
Roads
Railroads
Note:
Well and waste site status as of Sept. 2012.
WIDS Sites
Accepted
Closed Out
Interim Closed Out
No Action
Rejected
Not Accepted
0 250 500 750 1000 ft
0 75 150 225 300 m
Columbia River
100-DR-1
100-DR-2
100-HR-3
See ISRM Barrier Well Inset
*Note: All ISRM Barrier Wells Prefixed with "199-"

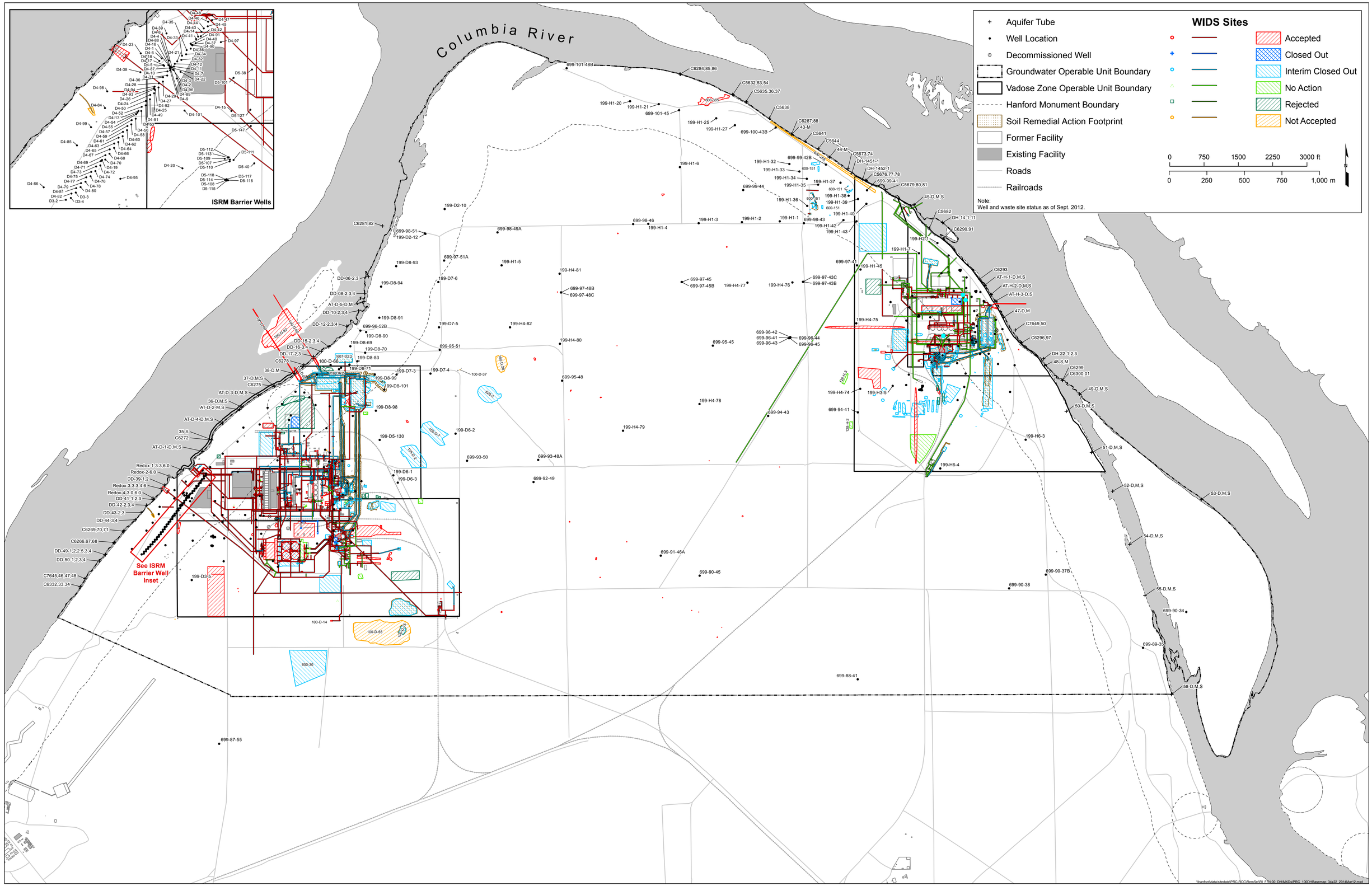
Columbia River
ISRM Barrier Wells
See ISRM Barrier Well Inset
Aquifer Tube
Well Location
Decommissioned Well
Groundwater Operable Unit Boundary
Vadose Zone Operable Unit Boundary
Hanford Monument Boundary
Soil Remedial Action Footprint
Former Facility
Existing Facility
Roads
Railroads
WIDS Sites
Accepted
Closed Out
Interim Closed Out
No Action
Rejected
Not Accepted
0 750 1500 2250 3000 ft
0 250 500 750 1,000 m
Note:
Well and waste site status as of Sept. 2012.

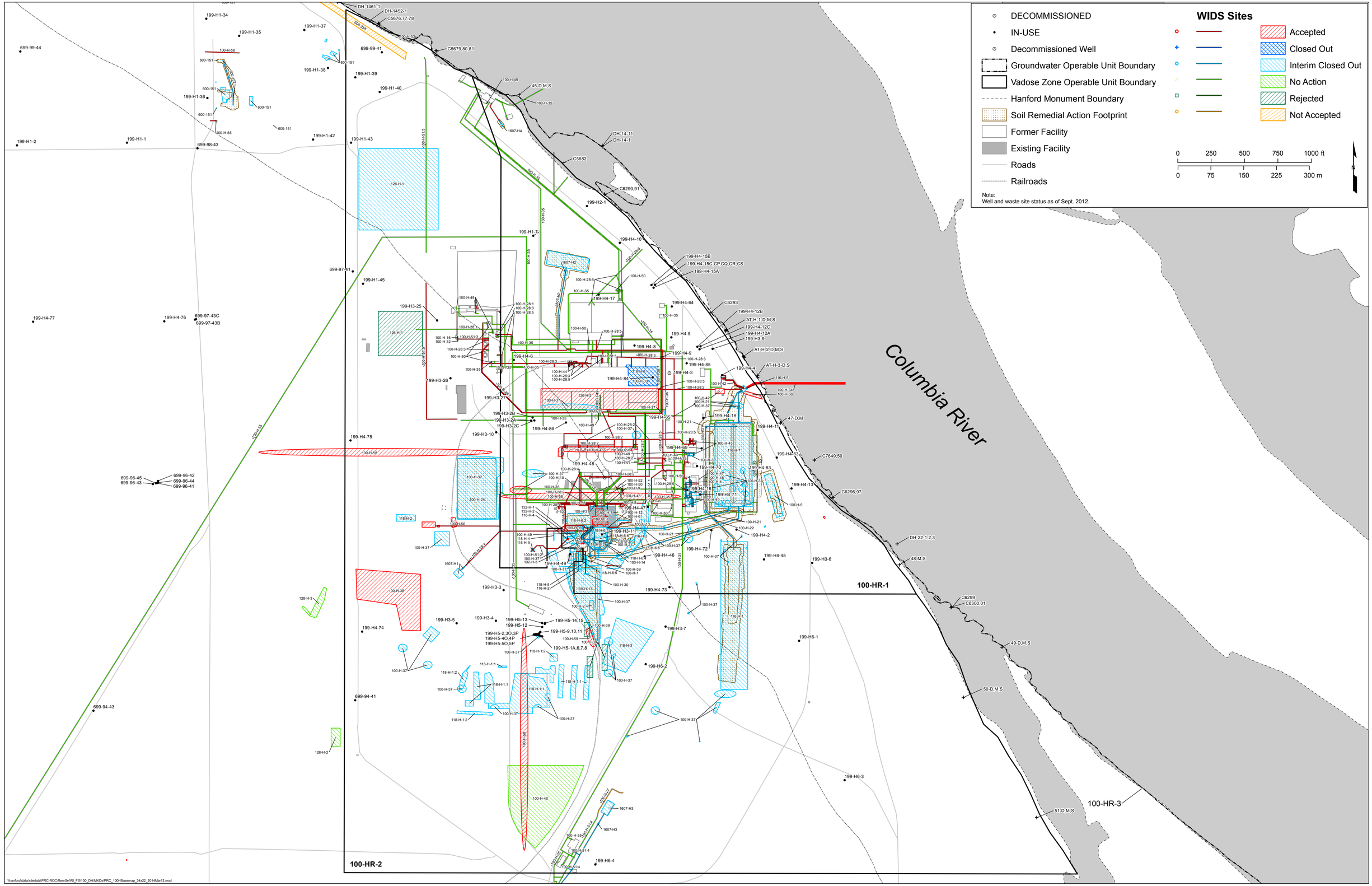
DECOMMISSIONED
IN-USE
Decommissioned Well
Groundwater Operable Unit Boundary
Vadose Zone Operable Unit Boundary
Hanford Monument Boundary
Soil Remedial Action Footprint
Former Facility
Existing Facility
Roads
Railroads
WIDS Sites
Accepted
Closed Out
Interim Closed Out
No Action
Rejected
Not Accepted
0 250 500 750 1000 ft
0 75 150 225 300 m
N
Note:
Well and waste site status as of Sept. 2012.
Columbia River
100-HR-1
100-HR-2
100-HR-3