DWG No. DWG-W375 -G00055

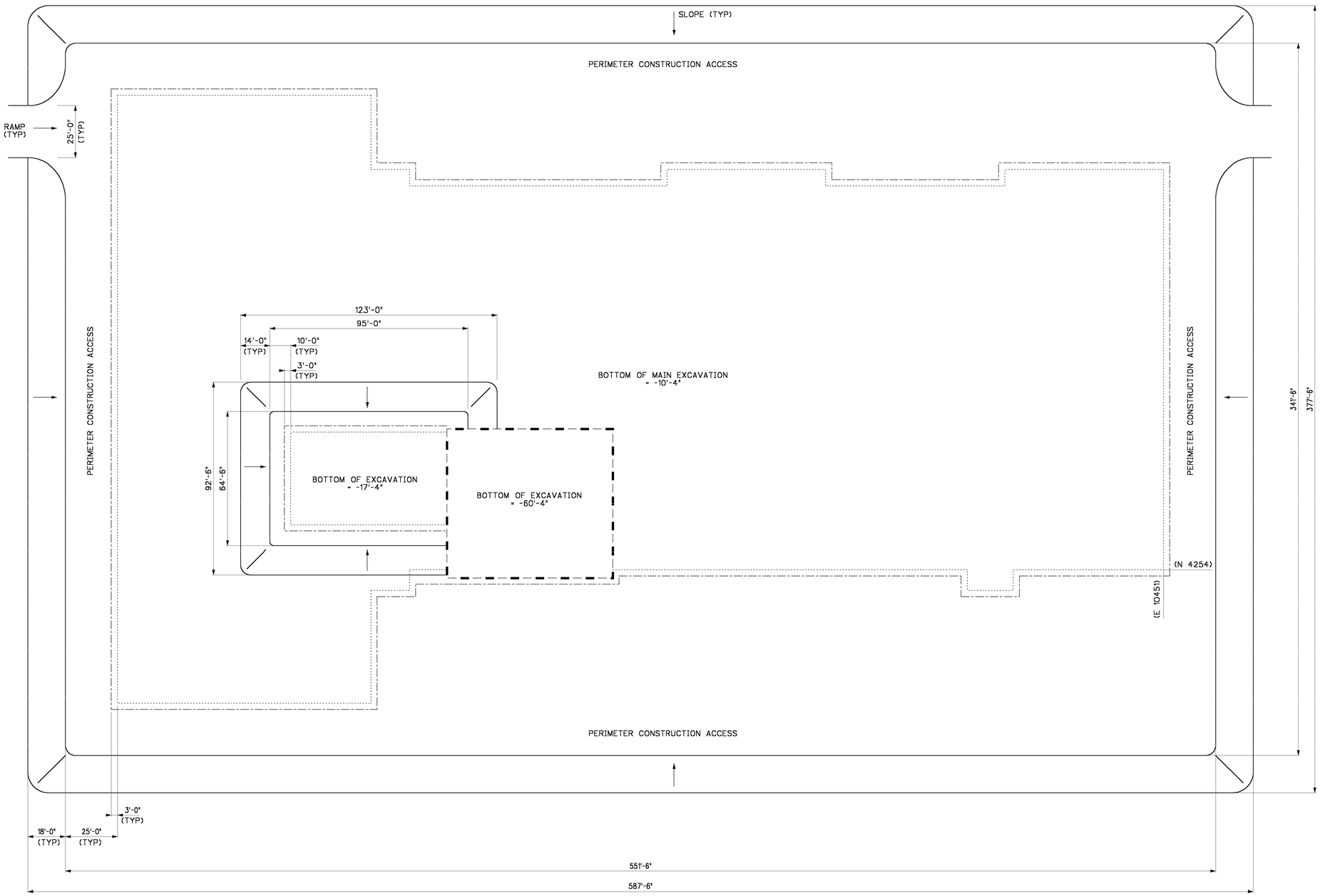

EXCAVATION PLAN

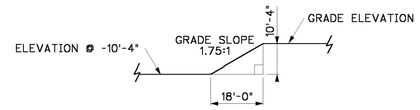

GRADE SLOPE ELEVATION

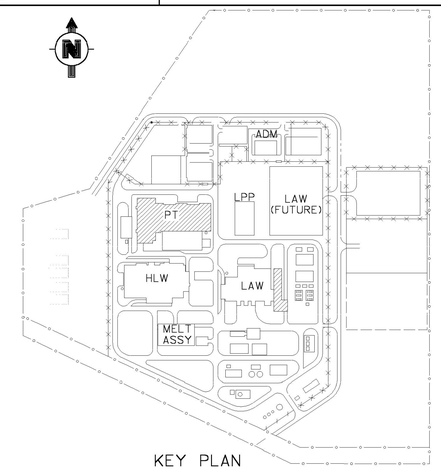

KEY PLAN

QUANTITIES

EXCAVATION - 91,405 CUBIC YARDS
MUDMAT (4" THK) - 1,444 CUBIC YARDS
SHEETPILE - 22,650 SQUARE FEET

LEGEND

- EXCAVATION GRADE
- MUDMAT (ASSUME MUDMAT EXTENDS TO EDGE OF SHEETPILES AND EXTENDS 3' FROM OUTSIDE BUILDING WALLS TYP)
- BUILDING FOOTPRINT
- SHEET PILE (ASSUME 4" MUDMAT AT BOTTOM OF ALL SHEETPILED EXCAVATIONS)

CONSTRUCTION PLANNING ONLY

PRELIMINARY

REFERENCE DRAWINGS

DWG NO	TITLE
DWG-W375PT-ST01102	PRETREAT BLDG. FOUND. PLAN ELEVATION 0'-0"

REVISION HISTORY

REV	DESCRIPTION	DRAWN	CHKD	APVD	DATE
A	ISSUED FOR INFORMATION - LCAR				

ISSUE STAMP		
PROJECT No.	W375	
SITE	HANFORD	
AREA	200E	
BUILDING No.		

	BY	DATE
ORIGINATOR		
CHECKER		
APPROVED		
ENGINEER CHECK		

DIM REFERENCE No. N/A - REV

BNFL Inc.
RIVER PROTECTION PROJECT
WASTE TREATMENT PLANT
3000 GEORGE WASHINGTON WAY
RICHLAND, WA 99352

CONTRACT No: DE-AC27-96RL13308

PRETREATMENT EXCAVATION AND MUDMAT

SCALE: 1" = 20'
DWG No. DWG- W375 -G00055
REV A

'E' SIZE - 44x34

17 MAY 2000 09:27:38

COMPUTER GENERATED - MANUAL CHANGES NOT PERMITTED

0 10 20 40 60 80 100
GRAPHIC SCALE 1" = 20'

FORM RPPE.DGN

LAST PLOTTED BY: ALdingsing
C:\work\g00055.dgn