DWG No. DWG-W375 -G00056

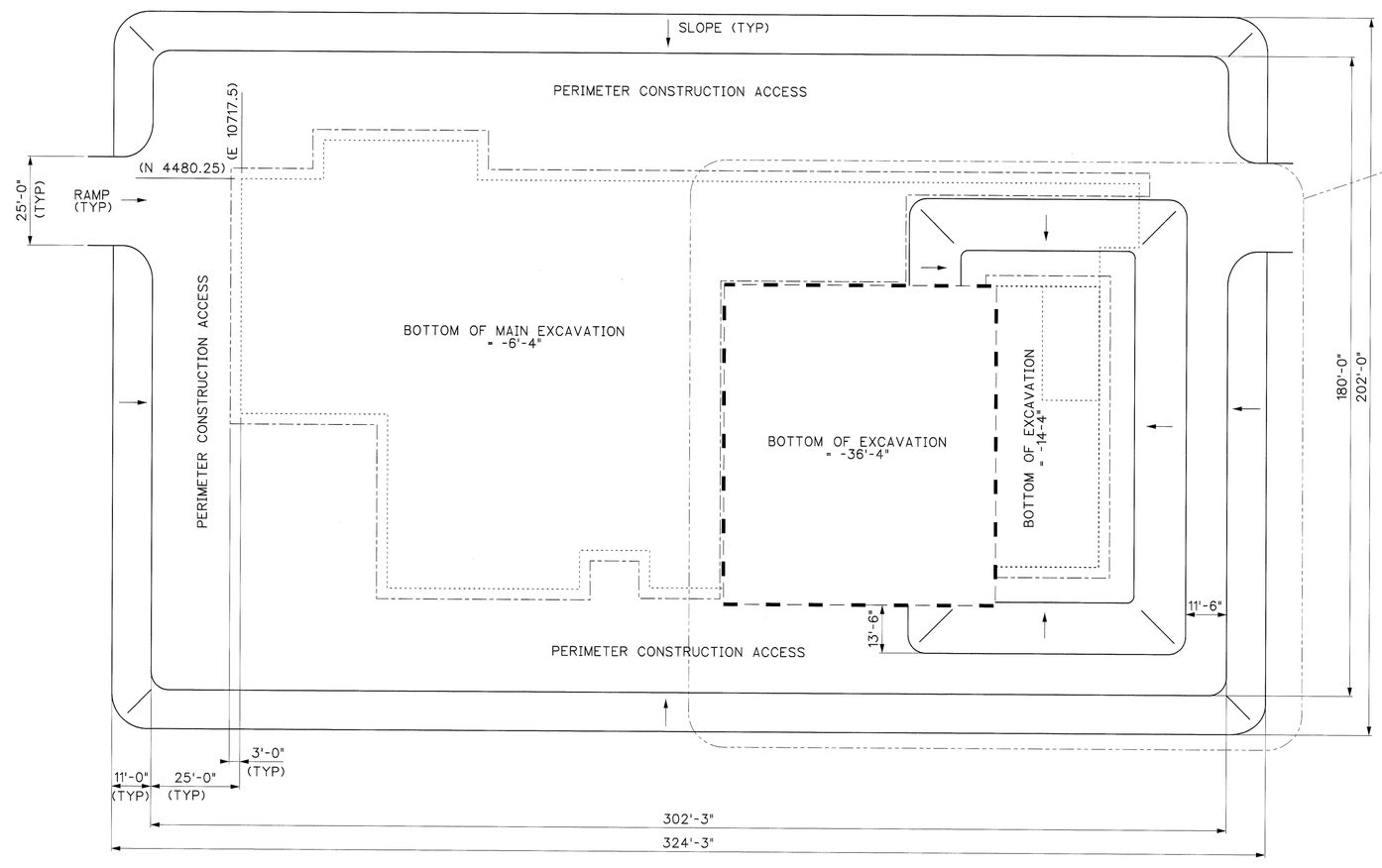

EXCAVATION PLAN

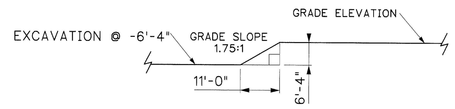

GRADE SLOPE ELEVATION

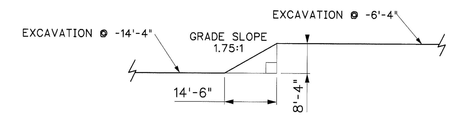

GRADE SLOPE ELEVATION

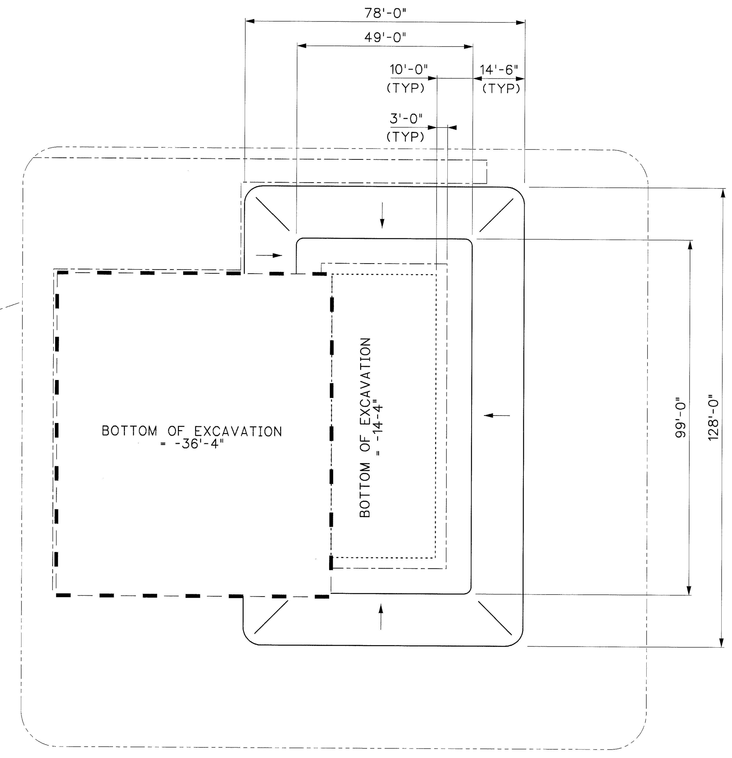

EXCAVATION PLAN DETAIL

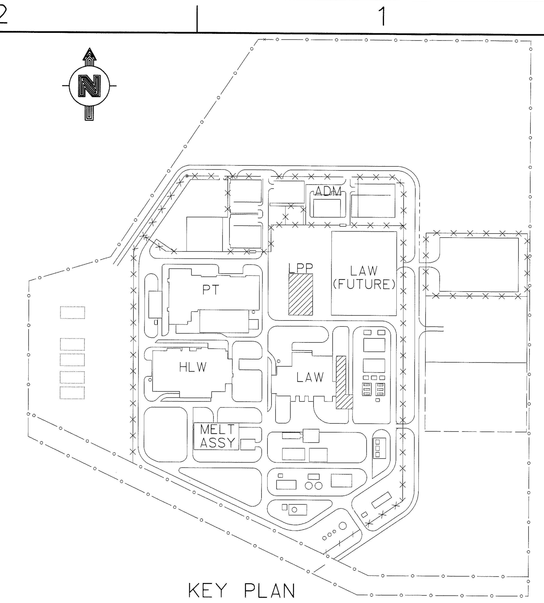

KEY PLAN

QUANTITIES

EXCAVATION =	23,702 CUBIC YARDS
MUDMAT (4" THK) =	392 CUBIC YARDS
SHEETPILE =	16,650 SQUARE FEET

LEGEND

- EXCAVATION GRADE
- MUDMAT (ASSUME MUDMAT EXTENDS TO EDGE OF SHEETPILES AND EXTENDS 3' FROM OUTSIDE BUILDING WALLS TYP)
- BUILDING FOOTPRINT
- SHEET PILE (ASSUME 4" MUDMAT AT BOTTOM OF ALL SHEETPILED EXCAVATIONS)

CONSTRUCTION PLANNING ONLY

PRELIMINARY

REFERENCE DRAWINGS

DWG NO	TITLE
DWG-W375LP-ST01102	LPP BUILDING FOUNDATION PLAN ELEV 0'-0"

REVISION HISTORY

REV	DESCRIPTION	DRAWN	CHKD	APVD	DATE
A	ISSUED FOR INFORMATION - LCAR				5/17/00

ISSUED BY CP-WTP PDD 985-2200 PROJ. ENGR. DATE ISSUE STAMP

PROJECT No.	W375
SITE	HANFORD
AREA	200E
BUILDING No.	

	BY	DATE
ORIGINATOR		5/17/00
CHECKER		5/17/00
APPROVED		5/17/00
ENGINEER CHECK		5/17/00

DIM REFERENCE No. N/A - REV

BNFL Inc.

RIVER PROTECTION PROJECT
WASTE TREATMENT PLANT
3000 GEORGE WASHINGTON WAY
RICHLAND, WA 99352

CONTRACT No: DE-AC27-96RL13308

PDC 8-00

LPP EXCAVATION AND MUDMAT

SCALE: 1" = 20'

DWG No. DWG- W375 -G00056

REV A

'E' SIZE - 44x34

GRAPHIC SCALE 1" = 20'

0 10 20 40 60 80 100

17 MAY 2000 08:39:47

COMPUTER GENERATED - MANUAL CHANGES NOT PERMITTED

LAST PLOTTED BY: ALdingsing c:\wsr\vg00056.dgn

FORM RPPE.DGN