Appendix D

Analytical Data and Text on Data Protocols/Quality Assurance/Quality Control

This page intentionally left blank.

Contents

D1 Introduction D-1

D2 Summary of the Data Compiled by Site Activities Used to Support the RI/FS D-4

D2.1 Soil Analytical Data D-4

D2.1.1 Post-Remedial Action Waste Site Data D-4

D2.1.2 Historical Remedial Investigation Data D-7

D2.2 Groundwater Analytical Data D-8

D2.3 Well and Borehole Information D-8

D2.4 Fate and Transport Parameters D-9

D2.5 Geologic Information D-10

D2.6 Groundwater Levels and River Stage D-10

D2.6.1 Groundwater Levels D-10

D2.6.2 River Stage D-10

D2.6.3 Remedial Process Optimization D-11

D3 Summary of the RI/FS Field Investigation Activities Data Compilation D-11

D3.1 Sample Summary for RI Boreholes and Wells D-11

D3.1.1 RI Soil Samples Collected During Drilling D-112

D3.1.2 RI Groundwater Samples Collected During Drilling D-112

D3.1.3 Geophysical Logging D-112

D3.2 Spatial and Temporal Uncertainty Groundwater Samples D-112

D3.3 Data Verification and Validation D-158

D3.4 Data Quality Assessment D-159

D4 References D-159

Figures

Figure D-1. Vertical Profile of Contamination in Borehole C7620 (Well 199-D3-5) D-168

Figure D-2. Vertical Profile of Contamination in Borehole C7621 (Well 199-D5-133) D-169

Figure D-3. Vertical Profile of Contamination in Borehole C7623 (Well 199-D6-3) D-170

Figure D-4. Vertical Profile of Contamination in Borehole C7624 (Well 199-D5-134) D-171

Figure D-5. Vertical Profile of Contamination in Borehole C7626 (Well 199-H3-6) D-172

Figure D-6. Vertical Profile of Contamination in Borehole C7627 (Well 199-H3-7) D-173

Figure D-7. Vertical Profile of Contamination in Borehole C7628 (Well 199-H6-3) D-174

Figure D-8. Vertical Profile of Contamination in Borehole C7629 (Well 199-H6-4) D-175

Figure D-9. Vertical Profile of Contamination in Borehole C7630 (Well 199-H1-7) D-176

Figure D-10. Vertical Profile of Contamination in Borehole C7639 (Well 199-H3-9) D-177

Figure D-11. Vertical Profile of Contamination in Borehole C7640 (Well 199-H3-10) D-178

Figure D-12. Vertical Profile of Contamination in Borehole C7631 (Well 199-H2-1) D-179

Tables

Table D-1. Key to Data Information D-2
Table D-2. Soil and Groundwater Samples Associated with Boreholes D-11
Table D-3. Spatial and Temporal Groundwater Sampling Wells D-113
Table D-4. Spatial and Temporal Groundwater Sampling - Well Name, Sample Date, and Sample Number D-114

Tables D-5 through D-113 are in separate data files.

Table D-5. 100-D/H Groundwater Constituent Concentrations D-181
Table D-6. Spatial and Temporal Groundwater Constituent Samples D-23281
Table D-7. 100-D/H Vadose Zone Sample Constituent Concentrations D-31730
Table D-8. 100-D/H Groundwater Sample Constituent Concentrations With Depth D-39842
Table D-9. WCH CVP Soil Samples D-41030
Table D-10. Groundwater Elevations at Selected Wells D-50570
Table D-11. Groundwater Elevations at Selected Wells D-51222
Table D-12. Groundwater Elevations at Selected Wells D-51881
Table D-13. Groundwater Elevations at Selected Wells D-52530
Table D-14. Groundwater Elevations at Selected Wells D-53236
Table D-15. Groundwater Elevations at Selected Wells D-53885
Table D-16. Groundwater Elevations at Selected Wells D-54543
Table D-17. Groundwater Elevations at Selected Wells D-55547
Table D-18. Groundwater Elevations at Selected Wells D-56781
Table D-19. Groundwater Elevations at Selected Wells D-58001
Table D-20 Groundwater Elevations at Selected Wells D-59398
Table D-21. Groundwater Elevations at Selected Wells D-60690
Table D-22. Groundwater Elevations at Selected Wells D-62003
Table D-23. Groundwater Elevations at Selected Wells D-63597
Table D-24. Groundwater Elevations at Selected Wells D-65208
Table D-25. Groundwater Elevations at Selected Wells D-66624
Table D-26. Groundwater Elevations at Selected Wells D-68091
Table D-27. Groundwater Elevations at Selected Wells D-69667
Table D-28. Groundwater Elevations at Selected Wells D-71262
Table D-29. Groundwater Elevations at Selected Wells D-72831
Table D-30. Groundwater Elevations at Selected Wells D-74404
Table D-31. Groundwater Elevations at Selected Wells D-75997
Table D-32. Groundwater Elevations at Selected Wells D-77840

Table D-33. Groundwater Elevations at Selected Wells D-80624
Table D-34. Groundwater Elevations at Selected Wells D-83436
Table D-35. Groundwater Elevations at Selected Wells D-84371
Table D-36. Groundwater Elevations at Selected Wells D-85818
Table D-37. Groundwater Elevations at Selected Wells D-86547
Table D-38. Groundwater Elevations at Selected Wells D-87182
Table D-39. Groundwater Elevations at Selected Wells D-87757
Table D-40. Groundwater Elevations at Selected Wells D-88360
Table D-41. Groundwater Elevations at Selected Wells D-89004
Table D-42. Groundwater Elevations at Selected Wells D-89601
Table D-43. Groundwater Elevations at Selected Wells D-90211
Table D-44. Groundwater Elevations at Selected Wells D-90801
Table D-45. Groundwater Elevations at Selected Wells D-91438
Table D-46. Groundwater Elevations at Selected Wells D-91724
Table D-47. Groundwater Elevations at Well 699-91-46A D-91922
Table D-48. Groundwater Elevations at Selected Wells D-91923
Table D-49. Groundwater Elevations at Selected Wells D-92563
Table D-50. Groundwater Elevations at Selected Wells D-93111
Table D-51. Groundwater Elevations at Selected Wells D-93652
Table D-52. Groundwater Elevations at Selected Wells D-94078
Table D-53. Groundwater Elevations at Selected Wells D-94645
Table D-54. Groundwater Elevations at Selected Wells D-95321
Table D-55. Groundwater Elevations at Selected Wells D-95948
Table D-56. Columbia River Water Elevations D-96054
Table D-57. Columbia River Water Elevations D-97573
Table D-58. Columbia River Water Elevations D-98452
Table D-59. Columbia River Water Elevations D-98453
Table D-60. Columbia River Water Elevations D-98454
Table D-61. Columbia River Water Elevations D-98457
Table D-62. Columbia River Water Elevations D-99586
Table D-63. U.S. Geological Survey Columbia River Discharge, 1917 – 2009 ..... D-100071
Table D-64. 100-HR-3 Comprehensive List of Wells, Boreholes, and Aquifer Tubes D-100837
Table D-65. RPO Soil and Aquifer Characterizations D-100972
Table D-66. Report for Batch Leach Analysis on Sediments at 100-HR-3 Operable Units, Boreholes C7620, C7621, C7622, C7623, C7626, C7627, C7628, C7629, C7630, and C76866 ..... D-100993
Table D-67. Analysis of Slug Test Data at the 100-HR-3 OU D-101036
Table D-68. Sediment Grain Size Analysis for Selected RPO Wells D-101170

Table D-69. Soil Background for Interim Use at Hanford Site D-101181
Table D-70. Cr(VI) Concentrations in Ringold Upper Mud Surface Material – Remedial Process Optimization Wells D-101231
Table D-71. 100-D-4 Trench—Summary of Contaminant Data D-101237
Table D-72. 100-D-12 French Drain - Summary of Contaminant Data D-101238
Table D-73. 100-D-12 French Drain – Borehole Summary of Contaminant Data D-101239
Table D-74. 100-D-56:1 – Summary of Contaminant Soil Radiological Data D-101240
Table D-75. 100-D-56:1 – Summary of Contaminant Soil Non-Radiological Data D-101241
Table D-76. 116-D-1A Trench - Summary of Contaminant Soil Data D-101242
Table D-77. 116-D-1B Trench - Summary of Contaminant Soil Data D-101244
Table D-78. 116-D-4 Crib - Summary of Contaminant Soil Data D-101246
Table D-79. 116-D-7 Retention Basin - Summary of Contaminant Soil Data D-101247
Table D-80. Cr(VI) Results from 116-D-7 Deep Zone Cleanup Verification Sample Areas B5 and C8 ..... D-101249
Table D-81. 116-D-7 Deep Zone Excavation Pothole B5 and C8 Results (March 1999) D-101249
Table D-82. 116-DR-1&2 –Summary of Cotaminant Soil Data D-101250
Table D-83. 116-DR-1&2 – Summary of Contaminant Soil Data in Vadose Zone D-101252
Table D-84. 116-DR-9 – Summary of Contaminant Soil Data D-101254
Table D-85. 116-DR-9 – Summary of Contaminant Soil Data in Vadose Zone D-101256
Table D-86. 118-D-6 Reactor Fuel Storage Basin - Summary of Contaminant Soil Data D-101258
Table D-87. 116-H-1 Trench - Summary of Contaminant Soil Data D-101259
Table D-88. 116-H-1 Trench - Summary of Contaminant Soil Data in the Vadose Zone D-101262
Table D-89. 116-H-2 Trench - Summary of Contaminant Soil Data D-101263
Table D-90. 116-H-4 Crib – Summary of Contaminant Soil Data D-101264
Table D-91. 116-H-6 – Summary of Contaminant Soil Data (Boreholes A5716 to A5718) D-101265
Table D-92. 116-H-6 – Summary of Contaminant Soil Data (Boreholes A5719 to A5721) D-101267
Table D-93. 116-H-6 – Summary of Contaminant Soil Data (Boreholes A5722, A5723, and RI Borehole C7860) D-101269
Table D-94. 116-H-7 – Summary of Contaminant Soil Data D-101271
Table D-95. 116-H-7 Deep Zone Cleanup Verification Sample A1 Results (CVP-2000-00027) D-101273
Table D-96. 116-H-7 Deep Zone Excavation Test Pit Results (November 2000) D-101273
Table D-97. 118-H-6 - Summary of Contaminant Soil Data D-101274
Table D-98. 1607-H4 Septic System - Summary of Contaminant Soil Data D-101276
Table D-99. Borehole C7620 (Well 199-D3-5) - Summary of Contaminant Data D-101278
Table D-100. Borehole C7621 (Well 199-D5-133) - Summary of Contaminant Data D-101279
Table D-101. Borehole C7623 (Well 199-D6-3) - Summary of Contaminant Data D-101280
Table D-102. Borehole C7624 (Well 199-D5-134) - Summary of Contaminant Data D-101281

Table D-103. Borehole C7625 (Well 199-D5-141) - Summary of Contaminant Data D-101282
Table D-104. Borehole C7626 (Well 199-H3-6) - Summary of Contaminant Data D-101283
Table D-105. Borehole C7627 (Well 199-H3-7) - Summary of Contaminant Data D-101284
Table D-106. Borehole C7628 (Well 199-H6-3) - Summary of Contaminant Data D-101285
Table D-107. Borehole C7629 (Well 199-H6-4) - Summary of Contaminant Data D-101286
Table D-108. Borehole C7630 (Well 199-H1-7) - Summary of Contaminant Data D-101287
Table D-109. Borehole C7639 (Well 199-H3-9) - Summary of Contaminant Data D-101288
Table D-110. Borehole C7640 (Well 199-H3-10) - Summary of Contaminant Data D-101289
Table D-111. Borehole C7631 (Well 199-H2-1) - Summary of Contaminant Data D-101290
Table D-112. 100-D-101 – Summary of Contaminant Soil Data D-101291
Table D-113. Groundwater Data Evaluated in Remedial Investigation/Feasibility Study D-101292

Attachments

WCH-499 *100-D/H Remedial Investigation/Feasibility Study Data Quality Assessment Report* D1-1

SGW-54174 *100 DH Area RIFS Data Quality Assessment* D2-1

This page intentionally left blank.

Terms

AWLN	automated water level network
CD	compact disc
CVP	cleanup verification package
ESL	
FS	feasibility study
gw	groundwater
HEIS	Hanford Environmental Information System
HWIS	Hanford Well Information System
ID	identification
K_d	distribution coefficient
LFI	limited field investigation
OU	operable unit
QC	quality control
RI	remedial investigation
RF	radio frequency
RPO	remedial process optimization
RSVP	Remaining Sites Verification Package
RUM	Ringold Formation upper mud (unit)
SAP	sampling and analysis plan
SQL	structured query language
USGS	United States Geological Survey
ROD	Record of Decision
WIDS	Waste Information Data System

This page intentionally left blank.

D1 Introduction

This appendix summarizes the dataset compiled to support the Integrated 100-DR-1, 100-DR-2, 100-HR-1, 100-HR-2, and 100-HR-3 Operable Units (OU) Remedial Investigation and Feasibility Study (RI/FS). The dataset provides the data and information used to support completion of the RI/FS Report. The dataset includes data from ongoing site programs (e.g., annual groundwater monitoring, waste site remediation), data from previous soil and groundwater investigations conducted in 100-D/H, and data collected specifically for the RI/FS as described in *Integrated 100 Area Remedial Investigation/ Feasibility Study Work Plan, Addendum 1: 100-DR-1, 100-DR-2, 100-HR-1, 100-HR-2, and 100-HR-3 Operable Units* (DOE/RL-2008-46-ADD1), called the 100-D/H Work Plan, and the companion sampling and analysis plan (*Sampling and Analysis Plan for the 100-DR-1, 100-DR-2, 100-HR-1, 100-HR-2, and 100-HR-3 Operable Units Remedial Investigation/Feasibility Study* [DOE/RL-2009-40], called the 100-D/H SAP). The following is a list of the available data that were compiled for the RI/FS dataset:

- Data collected as part of ongoing site sampling programs or before initiation of the current RI/FS field investigation activities
  - Waste site remedial action soil analytical data (available samples up to December 31, 2011)
  - Field investigation soil analytical data (available samples up to December 31, 2011)
  - Groundwater analytical data (January 1, 2006 to December 31, 2011)
  - Groundwater analytical data (January 1, 2012 to December 31, 2012)
  - Well and borehole drilling and construction information (to December 31, 2011)
  - Fate and transport parameters (e.g., geochemical parameters, hydrogeologic parameters, soil physical properties) (to December 31, 2011)
  - Geologic information (to December 31, 2011)
  - Groundwater levels and River Stage (to July 31, 2011)
  - Remedial Process Optimization Aquifer Characterization data (August 2009 to October 2010)
- Data collected during the RI/FS field investigation activities (May 2010 to December 2011) as described in the 100-D/H Work Plan (DOE/RL-2008-46-ADD1), and the 100-D/H SAP (DOE/RL-2009-40)
  - Soil analytical data
  - Groundwater analytical data
  - Soil physical properties (grain size, moisture content, and porosity)
  - Hydraulic conductivity (vertical and horizontal)
  - Geophysical logging
  - Distribution coefficient data for metals

Table D-1 is the key for the data information.

Table D-1. Key to Data Information

File Name	Table Number	Contents
DH_RIFS_SAMPLEIDS_02June2011	D2	RI - borehole ID, well ID, soil/gw sample lab ID
DURAwells	D3	DURA well ID
DURA_Samps_DateTime	D4	DURA sampling events, well ID, gw sample date and ID
100DH_GW_2006to2011	D-5	Constituent concentrations
DURA_19Apr2011	D-6	Groundwater samples
100DH_RIFS_Vadose_22Feb2012	D-7	Soil depth concentrations
DH_RIFS_GW_22Feb2012	D-8	Groundwater depth concentrations
WCH_CVP_07Oct2011	D-9	Soil samples River Corridor
awln_4424_ext_27May2011_1of26	D-10	Groundwater elevations
awln_4424_ext_27May2011_2of26	D-11	Groundwater elevations
awln_4424_ext_27May2011_3of26	D-12	Groundwater elevations
awln_4424_ext_27May2011_4of26	D-13	Groundwater elevations
awln_4424_ext_27May2011_5of26	D-14	Groundwater elevations
awln_4424_ext_27May2011_6of26	D-15	Groundwater elevations
awln_4424_ext_27May2011_7of26	D-16	Groundwater elevations
awln_4424_ext_27May2011_8of26	D-17	Groundwater elevations
awln_4424_ext_27May2011_9of26	D-18	Groundwater elevations
awln_4424_ext_27May2011_10of26	D-19	Groundwater elevations
awln_4424_ext_27May2011_11of26	D-20	Groundwater elevations
awln_4424_ext_27May2011_12of26	D-21	Groundwater elevations
awln_4424_ext_27May2011_13of26	D-22	Groundwater elevations
awln_4424_ext_27May2011_14of26	D-23	Groundwater elevations
awln_4424_ext_27May2011_15of26	D-24	Groundwater elevations
awln_4424_ext_27May2011_16of26	D-25	Groundwater elevations
awln_4424_ext_27May2011_17of26	D-26	Groundwater elevations
awln_4424_ext_27May2011_18of26	D-27	Groundwater elevations
awln_4424_ext_27May2011_19of26	D-28	Groundwater elevations
awln_4424_ext_27May2011_20of26	D-29	Groundwater elevations
awln_4424_ext_27May2011_21of26	D-30	Groundwater elevations
awln_4424_ext_27May2011_22of26	D-31	Groundwater elevations
awln_4424_ext_27May2011_23of26	D-32	Groundwater elevations
awln_4424_ext_27May2011_24of26	D-33	Groundwater elevations
awln_4424_ext_27May2011_25of26	D-34	Groundwater elevations
awln_4424_ext_27May2011_26of26	D-35	Groundwater elevations
awln_4424_ext07Oct2011_1of20	D-36	Groundwater elevations

Table D-1. Key to Data Information

File Name	Table Number	Contents
awln_4424_ext07Oct2011_2of20	D-37	Groundwater elevations
awln_4424_ext07Oct2011_3of20	D-38	Groundwater elevations
awln_4424_ext07Oct2011_4of20	D-39	Groundwater elevations
awln_4424_ext07Oct2011_5of20	D-40	Groundwater elevations
awln_4424_ext07Oct2011_6of20	D-41	Groundwater elevations
awln_4424_ext07Oct2011_7of20	D-42	Groundwater elevations
awln_4424_ext07Oct2011_8of20	D-43	Groundwater elevations
awln_4424_ext07Oct2011_9of20	D-44	Groundwater elevations
awln_4424_ext07Oct2011_10of20	D-45	Groundwater elevations
awln_4424_ext07Oct2011_11of20	D-46	Groundwater elevations
awln_4424_ext07Oct2011_12of20	D-47	Groundwater elevations
awln_4424_ext07Oct2011_13of20	D-48	Groundwater elevations
awln_4424_ext07Oct2011_14of20	D-49	Groundwater elevations
awln_4424_ext07Oct2011_15of20	D-50	Groundwater elevations
awln_4424_ext07Oct2011_16of20	D-51	Groundwater elevations
awln_4424_ext07Oct2011_17of20	D-52	Groundwater elevations
awln_4424_ext07Oct2011_18of20	D-53	Groundwater elevations
awln_4424_ext07Oct2011_19of20	D-54	Groundwater elevations
awln_4424_ext07Oct2011_20of20	D-55	Groundwater elevations
qry_Hist_WL_100-DH_fromDOE-RL-2011-01	D-56	Water level measurements
Awln_RiverStage_10May2011_1of5	D-57	Columbia River water elevations
Awln_RiverStage_10May2011_2of5	D-58	Columbia River water elevations
Awln_RiverStage_10May2011_3of5	D-59	Columbia River water elevations
Awln_RiverStage_10May2011_4of5	D-60	Columbia River water elevations
Awln_RiverStage_10May2011_5of5	D-61	Columbia River water elevations
Awln_RiverStage_07Oct2011	D-62	Columbia River water elevations
USGS_12472800_toDec31_2011	D-63	U.S. Geological Survey Columbia River water levels 1917 - 2009
100DHWellsInfo	D-64	Well and borehole information
100-DH_RPO_Soil Data Summary	D-65	RPO soil aquifer characterization
PNNL-20486_batch_leach_RI_report	D-66	Distribution coefficients (K_d) report
ECF-100HR3-12-0011 – Rev 00	D-67	Analysis of slug test data at the 100-HR3 OU
Sediment Grain Size Analyses for Selected RPO Wells	D-68	ESL Aquifer characterization RPO data

Table D-1. Key to Data Information

File Name	Table Number	Contents
ECF-HANFORD-11-0038 – Rev 00	D-69	Soil background for interim use at the Hanford Site
Vadose Zone Analytical Results	D-70-D-112	Analytical results from the Vadose Zone investigations
D-113 DH_GW_to_2012_FinalDataSet	D-113	Groundwater analytical results from 2006 to 2012

ESL =
gw = groundwater
ID = identification
OU = operable unit
RI = remedial investigation
RPO = remedial process optimization

The data compiled from work performed by other site activities to support the RI/FS is described in Chapter D2. The data compiled for the RI/FS field investigation activities is described in Chapter D3. The resulting data compiled for the project is included on the attached compact disc (CD), unless incorporated by reference as described below.

D2 Summary of the Data Compiled by Site Activities Used to Support the RI/FS

D2.1 Soil Analytical Data

Soil analytical data were compiled from waste site remedial actions (e.g., confirmation sampling, waste site excavation) and previous site investigation activities.

D2.1.1 Post-Remedial Action Waste Site Data

Sample numbers and locations used to support approved waste site reclassification within 100-D/H were compiled to December 31, 2011. The data represent soil remaining in place at waste sites that were remediated, interim closed, or required no further action based on sampling results and analysis. Specific details regarding sampling methods and locations are provided in the Cleanup Verification Package (CVP) and Remaining Sites Verification Package (RSVP) reports prepared for each waste site, listed below. These data were extracted from the Hanford Environmental Information System (HEIS) database on October 7, 2011, and February 22, 2012. A description of the HEIS data results table is provided on the HEIS Environmental Information System Result Table document (included on CD *as file HEIS_Result_Table.pdf*).

The following types of data are not included in the waste site post-remedial action soil analytical data:

- Quality control (QC) samples (e.g., equipment blanks and field trip blanks)
- Variance Samples
- In-Process Samples

The 100-D/H data were compiled based on the following CVP and RSVP reports related to waste site remedial actions:

- *Clean Up Verification Package for the 107-D5 Trench* (BHI-01158)

- *Cleanup Verification Package for the 100-D-22 Sludge Pit* (CVP-98-00001)
- *Cleanup Verification Package for the 100-D-21 Sludge Pit* (CVP-98-00002)
- *Cleanup Verification Package for the 100-D-20 Sludge Pit* (CVP-98-00003)
- *Cleanup Verification Package for the 100-D-4 Sludge Pit* (CVP-98-00004)
- *Cleanup Verification Package for the 1607-D2:1 Abandoned Tile Field* (CVP-98-00005)
- *Cleanup Verification Package for the 1607-D2 Septic Tank* (CVP-99-00005)
- *Cleanup Verification Package for the 116-DR-9 Retention Basin* (CVP-99-00006)
- *Cleanup Verification Package for the 116-D-7 Retention Basin* (CVP-99-00007)
- *Cleanup Verification Package for the 100-D-18 Sludge Trench* (CVP-2000-00001)
- *Cleanup Verification Package for the 116-DR-1&2 Process Effluent Trenches* (CVP-2000-00002)
- *Cleanup Verification Package for the D and DR Group 2 North Pipelines (100-D-48:1/49:1), 100-D-19 Sludge Trench, and UPR-100-D-4 Unplanned Release Site* (CVP-2000-00003)
- *Cleanup Verification Package for the 1607-D2 Septic Pipelines* (CVP-2000-00004)
- *Cleanup Verification Package for the D and DR Group 2 Pipelines (100-D-48:2/49:2) and Unplanned Release Sites* (CVP-2000-00005)
- *Cleanup Verification Package for the 116-D-4 Crib* (CVP-2000-00008)
- *Cleanup Verification Package for the 116-D-6 French Drain* (CVP-2000-00009)
- *Cleanup Verification Package for the 116-D-1A/116-D-1B Storage Basin Trenches and 100-D-46 Burial Ground* (CVP-2000-00010)
- *Cleanup Verification Package for the 116-D-9 Crib and Pipeline* (CVP-2000-00012)
- *Cleanup Verification Package for the 116-D-2 Pluto Crib* (CVP-2000-00013)
- *Cleanup Verification Package for the 116-DR-6 Liquid Disposal Trench* (CVP-2000-00014)
- *Cleanup Verification Package for the 116-DR-4 Pluto Crib* (CVP-2000-00015
- *Cleanup Verification Package for the 100-D-12 Sodium Dichromate Pump Station* (CVP-2000-00016)
- *Cleanup Verification Package for the 100-D-52 Drywell* (CVP-2000-00018)
- *Cleanup Verification Package for the 116-DR-7 Inkwell Crib* (CVP-2000-00019)
- *Cleanup Verification Package for the 116-H-3 French Drain* (CVP-2000-00032)
- *Cleanup Verification Package for the 100-D-48:4 Small Cooling Water Effluent Pipelines* (CVP-2000-00033)
- *Cleanup Verification Package for the 100-D and 100-DR Group 3 Pipelines (100-D-48:3 and 100-D-49:3) and 100-D-5 and 100-D-6 Burial Grounds* (CVP-2000-00034)

- *Cleanup Verification Package for the 118-DR-2:2, 105-DR Reactor Below-Grade Structures and Underlying Soils, and the 100-D-49:4 Reactor Cooling Water Effluent Underground Pipeline* (CVP-2003-00016)
- *Cleanup Verification Package for the 105-DR Large Sodium Fire Facility (122-DR-1:2, 100-D-53/122-DR-1:4, 132-DR-2/122-DR-1:5), the 119-DR Exhaust Stack Sampling Building (100-D-64), and the 100-D-23 and 100-D-54 Dry Wells* (CVP-2003-00018)
- *Cleanup Verification Package for the 118-D-4 Burial Ground* (CVP-2009-00001)
- *Cleanup Verification Package for the 100-D-47, Burial Ground 4E* (CVP-2009-00002)
- *Cleanup Verification Package for the 100-D-32 Minor Construction Burial Ground #6* (CVP-2009-00003)
- *Cleanup Verification Package for the 100-D-42, 100-D-43, and 100-D-45 Buried VSR Thimble Sites* (CVP-2009-00004)
- *Cleanup Verification Package for the 118-D-5 Burial Ground 4G* (CVP-2009-00008)
- *Cleanup Verification Package for the 118-DR-1, 105-DR Gas Loop Burial Ground* (CVP-2009-00010)
- *Remaining Sites Verification Package for the 1607-D4 Septic System* (WSRF 2005-036)
- *Waste Site Reclassification Form*, Operable Unit 100-DR-1, Waste Site ID 100-D-22 (WSRF 2006-004)
- *Remaining Sites Verification Package for the 100-H-28:1, 184-H Power House Ash Sluicing Line* (WSRF 2006-020)
- *Waste Site Reclassification Form*, Operable Unit 100-DR-1, Waste Site ID 100-D-50:5 (WSRF 2006-025)
- *Remaining Sites Verification Package for the 100-H-28:6, 182-H Reservoir Sump Drains* (WSRF 2006-026)
- *Remaining Sites Verification Package for the 100-D-9 Boiler Fuel Oil Tank* (WSRF 2006-030)
- *Description of the 100-D-3 Waste Site* (WSRF 2008-017)
- *Remaining Sites Verification Package for the 100-D-61 Utility Pole and Fixture Debris Pile* (WSRF 2008-47)
- *Remaining Sites Verification Package for the 120-D-2, 186-D Waste Acid Reservoir* (WSRF 2008-053)
- *Remaining Sites Verification Package for the 100-D-31:5, 188-D Ash Disposal Pipeline* (WSRF 2008-058)
- *Remaining Sites Verification Package for the UPR-100-D-5, Effluent Line Leak #4* (WSRF 2009-035)
- *Remaining Sites Verification Package for the 100-D-29 Effluent Line Leak #2* (WSRF 2009-038)

- *Remaining Sites Verification Package for the 100-D-31:1, 1607-D2 Septic Sewer Pipeline and the 100-D-31:2, 1700-D Series Building Septic Sewer Pipelines* (WSRF 2010-006)
- *Remaining Sites Verification Package for 116-DR-10, 105-DR Fuel Storage Basin Cleanout Percolation Pit* (WSRF 2010-015)
- *Cleanup Verification Package for the 1607-H2 Septic System* (CVP-2000-00024)
- *Cleanup Verification Package for the 1607-H4 Septic System* (CVP-2000-00025)
- *Cleanup Verification Package for the 116-H-1 Process Effluent Trench* (CVP-2000-00026)
- *Cleanup Verification Package for the 116-H-7 Retention Basin* (CVP-2000-00027)
- *Cleanup Verification Package for the 100-H-5 Sludge Disposal Trench* (CVP-2000-00028)
- *Cleanup Verification Package for the 100-H-21 Reactor Effluent Pipelines, 100-H-22 Effluent Pipeline Leakage, and 100-H-1 Rod Cave* (CVP-2000-00029
- *Cleanup Verification Package for the 100-H-24 Substation* (CVP-2000-00030)
- *Cleanup Verification Package for the 100-H-17 Overflow, 116-H-2 Liquid Waste Disposal Trench, 100-H-2 Buried Thimble Site, and the 100-H-30 Sanitary Sewer Trench* (CVP-2000-00031)
- *Cleanup Verification Package for the 118-H-6:2, 105-H Reactor Ancillary Support Areas, Below-Grade Structures, and Underlying Soils; the 118-H-6:3, 105-H Reactor Fuel Storage Basin and Underlying Soils; the 118-H-6:6 Fuel Storage Basin Deep Zone Side-Slope Soils; the 100-H-9, 100-H-10, and 100-H-13 French Drains; the 100-H-11 and 100-H-12 Expansion Box French Drains; and the 100-H-14 and 100-H-31 Surface Contamination Zones* (CVP-2006-00003)
- *Cleanup Verification Package for the 118-H-5, 105-H Thimble Pit* (CVP-2009-00009)
- *Remaining Sites Verification Package for 100-H-8 French Drain B* (WSRF 2006-031)
- *Remaining Sites Verification Package for 128-H-2, 100-H Burning Ground #2, and 128-H-3, 100-H Burning Ground #3* (WSRF 2007-008)
- *Remaining Sites Verification Package for 100-H-7 French Drain A* (WSRF 2008-056)
- *Remaining Sites Verification Package for the 600-152 Military Septic Tanks* (WSRF 2009-019)

D2.1.2 Historical Remedial Investigation Data

Soil analytical data from Limited Field Investigation (LFI) reports and other investigation activities not directly related to waste site remediation were compiled. The following documents provide Sample IDs and results for data within the 100-D/H area:

- *116-H-1 Characterization Borehole Results* (BHI-01541)
- *100-D Area Chromium Study Summary Report* (BHI-01185)
- *Results of Hexavalent Chromium Sampling Near 100-D Area Sodium Dichromate Transfer Station Railroad Tracks* (BHI-01747)
- *100-H Area Technical Baseline Report* (BHI-00127)

- *1996 Phase II Soil Sampling at the 183-H Solar Evaporation Basin Site* (BHI-00932)
- *Borehole Summary Completion Report for the Chromium Plume West of the 100-D/DR Reactors* (BHI-01101)
- *Chromium Plume West of the 100-D/DR Reactors – Data Supplement* (BHI-01131)
- *Limited Field Investigation Report for the 100-DR-1 Operable Unit* (DOE/RL-93-29)
- *Limited Field Investigation Report for the 100-HR-3 Operable Unit* (DOE/RL-93-43)
- *Limited Field Investigation Report for the 100-DR-2 Operable Unit* (DOE/RL-94-73)
- *Identification of a Hanford Waste Site for Initial Deployment of the In Situ Gaseous Reduction Approach* (PNNL-13107)
- *Characterization Activities Conducted at the 183-DR Site in Support of an In Situ Gaseous Reduction Demonstration* (PNNL-13486)
- *Borehole Summary Report for the Installation of Chromium Source Investigation Wells in the 100-D Area, FY 2007* (SGW-33472)
- *Limited Field Investigation Report for the 100-HR-1 Operable Unit* (DOE/RL-93-51)
- *Limited Field Investigation Report for the 100-HR-2 Operable Unit* (DOE/RL-94-53)
- *100-D/H Area Systematic Planning Data Set* (REG-0575)
- *Radiological Characterization of the Retired 100 Areas* (UNI-946)

QC samples (e.g., equipment blanks and field trip blanks) are not included in the soil analytical data.

D2.2 Groundwater Analytical Data

Electronically available groundwater analytical data for the 100-D/H area in support of the RI/FS were compiled from available sampling locations (including existing wells and aquifer tubes). The data were compiled from January 1, 2006, to December 31, 2011 to cover the last six years of sampling data. The files were downloaded from the Hanford Virtual Library (portal to HEIS) on February 22, 2012, and include all available sampling locations and analytical constituents within 100-D/H. An additional set of data for the 2012 calendar year was downloaded. This data set was used to update groundwater discussions in Chapter 4.

D2.3 Well and Borehole Information

Well and borehole information includes horizontal coordinates, drill date, well status (e.g., in use, decommissioned), total depth, and well screen information, where available. The data were compiled from information available in the Hanford Well Information System (HWIS) and the Hanford QMAP geospatial map portal WIDS and Wells mapping application on May 27, 2010.

The RI/FS data related to these parameters are available in the following reports:

- *Borehole Summary Report for the Installation of 16 Resource Protection Wells in the 100-HR-3 Groundwater Operable Unit in Support of the Integrated 100 Areas RI/FS: 100-D/H Decisional Unit* (SGW-49912)

- *Borehole Summary Report of Ten Characterization Boreholes in the 100-DR-1, 100-DR-2 and 100-HR-1, 100-HR-2 Source Operable Units in Support of the Integrated 100 Areas RI/FS: 100-D/H Decisional Unit* (SGW-50131)

D2.4 Fate and Transport Parameters

Data and information to support fate and transport evaluations for the RI/FS consisted of the following parameters:

- Contaminant distribution coefficients
- Dispersivity
- Hydraulic conductivity (vertical and horizontal)
- Bulk density
- Soil background values

Data related to these parameters are available in the following reports:

- "Field Summary Report 100-H Area Well Production Testing" (CCN 024566)
- *Limited Field Investigation Report for the 100-HR-3 Operable Unit* (DOE/RL-93-43)
- *Analysis of Slug Test Data at the 100-HR-3 Operable Unit* (ECF-100HR3-12-0011)
- *Soil Background for Interim Use at the Hanford Site* (ECF-HANFORD-11-0038)
- *Interim Characterization Report for the Area Surrounding the 183-H Basins* (PNL-6471)
- *Geohydrologic Characterization of the Area Surrounding the 183-H Solar Evaporation Basins* (PNL-6728)
- *Summary and Evaluation of Available Hydraulic Property Data for the Hanford Site Unconfined Aquifer System* (PNL-8337)
- *Development of a Three-Dimensional Ground- Water Model of the Hanford Site Unconfined Aquifer System: FY 1995 Status Report* (PNL-10886)
- *100-D Area in Situ Redox Treatability Test for Chromate-Contaminated Groundwater* (PNNL-13349)
- *Vadose Zone Hydrogeology Data Package for the 2004 Composite Analysis* (PNNL-14702)
- *Report for Batch Leach Analyses on Sediments at 100-HR-3 Operable Unit, Boreholes C7620, C7621, C7622, C7623, C7626, C7627, C7628, C7629, C7630, and C7866* (PNNL-20486)
- *Far-Field Hydrology Data Package for the Integrated Disposal Facility Performance Assessment* (RPP-20621)
- *Investigation of Hexavalent Chromium Source in the Southwest 100-D Area* (SGW-38757)
- *100-HR-3 Remedial Process Optimization Modeling Data Package* (SGW-40781, Rev. 1)
- *Geology of the 100-FR-3 Operable Unit, Hanford Site, South-Central Washington* (WHC-SD-EN-TI-221)

D2.5 Geologic Information

Geologic contact information between major units was compiled for 100-D/H. Geologic contact information is presented for 100-D/H in Table 5-1 of *100-HR-3 Remedial Process Optimization Modeling Data Package* (SGW-40781, Rev. 0). Geologic contact data for the Hanford Site have been compiled for alluvial deposits, the Hanford formation, the Cold Creek unit, Ringold Formation, and basalt units. Available geologic tops data to December 31, 2011, for 100-D/H was provided by the geologic contacts database team on February 29, 2012.

D2.6 Groundwater Levels and River Stage

Data for groundwater depths and elevations and river stage elevations were compiled for 100-D/H. Groundwater depths and elevations were compiled from two sources: the Hanford Automated Water Level Network (AWLN) database and *Hanford Site Groundwater Monitoring for Fiscal Year 2008* (DOE/RL-2008-66).

D2.6.1 Groundwater Levels

The Hanford AWLN is an array of wells equipped with remote automated stations that collect data at individual locations (primarily wells and selected river gage stations). The data are downloaded via radio frequency (RF) to a base station, which in turn uploads these data to a search and query language (SQL) server database. These water elevation measurements are recorded and stored on an hourly basis. The database also contains manual water level measurements for some wells. Groundwater elevations for available 100-D/H wells from January 1, 2004 (the earliest date that AWLN data are available for 100-D/H) to July 31, 2011, were downloaded from the AWLN database on May 20, 2010, and October 7, 2011. An annual groundwater monitoring report is published annually for the Hanford Site. Available online, each annual report provides a data file that contains historical groundwater measurements for the Hanford Site. Groundwater elevation data for 100-D/H wells was extracted from the data files from the 2009 annual groundwater report (*Hanford Site Groundwater Monitoring for Fiscal Year 2008* [DOE/RL-2008-66]) on May 8, 2010. The date range of the available data was March 16, 1951, to September 10, 2009.

D2.6.2 River Stage

The AWLN database also contains river stage elevations from a network of river stage monitors along the Hanford site. Data from two 100-D river gauges and one 100-H river gauge, from January 9, 1992, (the earliest data for which river stage data were available in the AWLN database for 100-D/H) to July 31, 2011, were downloaded from the AWLN database on May 10, 2010, and October 7, 2011.

Additional river stage data were downloaded from the United States Geological Survey (USGS) site for the Priest Rapids Dam gauge (the closest Columbia River dam to the Hanford Site) on May 10, 2010 ("Columbia River Below Priest Rapids Dam, WA" [USGS 12472800]. Priest Rapids Dam is located approximately 30 km (19 mi) upstream of 100-D/H. Daily discharge information for the gauge was available from October 1, 1917, to December 31, 2009. Daily gauge height information was available from October 3, 1992, to December 3, 2009.

D2.6.3 Remedial Process Optimization

Between August 2009 and October 2010, 70 wells were installed in the 100-HR-3 Groundwater OU to expand the size and efficiency of the former HR-3 and DR-5 pump-and-treat systems. The pump-and-treat expansion is part of a remedial process optimization (RPO) to meet remedial action objectives set forth in *Record of Decision for the 100-HR-3 and 100-KR-4 Operable Units Interim Remedial Actions,*

Hanford Site, Benton County, Washington (EPA/ROD/R10-96/134) and milestones set forth by *Hanford Federal Facility Agreement and Consent Order* (Ecology et al., 1989) (also known as the Tri-Party Agreement).

Borehole Summary Report for the Installation of 70 Remedial Process Optimization, Pump-and-Treat Expansion Wells, for the 100-HR-3 Operable Unit (SGW-48612) provides field observations and technical data associated with the drilling, sampling, construction, and development of 70 pump-and-treat wells. This report also summarizes sampling conducted during drilling in support of RI/FS data gap closure efforts for the 100-D/H decision unit.

D3 Summary of the RI/FS Field Investigation Activities Data Compilation

Samples for the 100-D/H RI/FS were collected per the 100-D/H SAP [DOE/RL-2009-40]); soil and water samples were collected from new boreholes and wells and included soil contaminant analytical data, soil physical properties (grain size, porosity, and moisture content), soil distribution coefficient data, and groundwater contaminant analytical data. In addition, groundwater samples were collected from existing monitoring wells and analyzed to evaluate spatial and temporal uncertainties with respect to groundwater contaminant concentrations.

D3.1 Sample Summary for RI Boreholes and Wells

The following new boreholes and wells were drilled to support the 100-D/H RI/FS process (as described in the 100-D/H SAP [DOE/RL-2009-40]): C7620, C7621, C7622, C7623, C7624, C7625, C7626, C7627, C7628, C7629, C7630, C7631, C7639, C7640, C7850, C7851, C7852, C7855, C7857, C7860, C7861, C7862, C7863, C7864, C7866, C8375, and C8668. Soil and groundwater Sample IDs associated with these boreholes are presented in Table D-2. Summary figures of sample results collected from selected boreholes are presented in Chapter 4. Figures D1 through D12 illustrate sample results of the remaining boreholes.

Table D-2. Soil and Groundwater Samples Associated with Boreholes

Well Identification	Well Name or WIDS Site	Sample Number.	Media
NA	100-D-12	J1D4N8	SO
NA	100-D-12	J1D4N9	SO
NA	100-D-12	J1D4P0	SO
NA	100-D-12	J1D4P1	SO
NA	100-D-12	J1D4P2	SO
NA	100-D-12	J1D4P3	SO
NA	100-D-12	J1D4P4	SO
NA	100-D-12	J1D4P5	SO
NA	100-D-12	J1D4P7	SO
NA	100-D-12	J1D4P8	SO
NA	100-D-12	J1D4P9	SO
NA	100-D-12	J1D4R0	SO
NA	100-D-12	J1D4R1	SO

Table D-2. Soil and Groundwater Samples Associated with Boreholes

Well Identification	Well Name or WIDS Site	Sample Number.	Media
NA	100-D-12	J1D4R2	SO
NA	100-D-12	J1D4R3	SO
NA	100-D-12	J1D4R4	SO
NA	100-D-12	J1D4R5	SO
NA	100-D-4	J1CNT4	SO
NA	100-D-4	J1CNT5	SO
NA	100-D-4	J1CNT6	SO
NA	100-D-4	J1CNT7	SO
NA	100-D-4	J1CNT8	SO
NA	100-D-4	J1CNV0	SO
NA	100-D-4	J1CNV2	SO
NA	100-D-4	J1CNV3	SO
NA	100-D-4	J1CNV4	SO
NA	100-D-4	J1CNV5	SO
NA	100-D-4	J1CNV6	SO
NA	116-D-4	J1CY51	SO
NA	116-D-4	J1CY52	SO
NA	116-D-4	J1CY53	SO
NA	116-D-4	J1CY54	SO
NA	116-D-4	J1CY55	SO
NA	116-D-4	J1CY57	SO
NA	116-D-4	J1CY58	SO
NA	116-D-4	J1CY59	SO
NA	116-D-4	J1CY60	SO
NA	116-D-4	J1CY61	SO
NA	116-H-2	J1CFN3	SO
NA	116-H-2	J1CFN4	SO
NA	116-H-2	J1CFN5	SO
NA	116-H-2	J1CFN6	SO
NA	116-H-2	J1CFN7	SO
NA	116-H-2	J1CFN8	SO
NA	116-H-2	J1CFP1	SO
NA	116-H-2	J1CFP2	SO
NA	116-H-2	J1CFP3	SO

Table D-2. Soil and Groundwater Samples Associated with Boreholes

Well Identification	Well Name or WIDS Site	Sample Number.	Media
NA	116-H-2	J1CFP4	SO
NA	116-H-2	J1CFP5	SO
NA	1607-H4	J1CFL1	SO
NA	1607-H4	J1CFL2	SO
NA	1607-H4	J1CFL3	SO
NA	1607-H4	J1CFL4	SO
NA	1607-H4	J1CFL5	SO
NA	1607-H4	J1CFL6	SO
NA	1607-H4	J1CFL7	SO
NA	1607-H4	J1CFL8	SO
NA	1607-H4	J1CFL9	SO
199-D3-5	C7620	B27C09	GW
199-D3-5	C7620	B27C10	GW
199-D3-5	C7620	B27C41	GW
199-D3-5	C7620	B27C50	GW
199-D3-5	C7620	B27C51	GW
199-D3-5	C7620	B27C56	GW
199-D3-5	C7620	B27C97	GW
199-D3-5	C7620	B273L7	SO
199-D3-5	C7620	B273M1	SO
199-D3-5	C7620	B27BT1	SO
199-D3-5	C7620	B27BT2	SO
199-D3-5	C7620	B27BT3	SO
199-D3-5	C7620	B27BT4	SO
199-D3-5	C7620	B27BT5	SO
199-D3-5	C7620	B27BT6	SO
199-D3-5	C7620	B27BT7	SO
199-D3-5	C7620	B27BV1-1	SO
199-D3-5	C7620	B27BV1-2	SO
199-D3-5	C7620	B27BV1-3	SO
199-D3-5	C7620	B27BV1-4	SO
199-D3-5	C7620	B27BV1-A1	SO
199-D3-5	C7620	B27BV1-A2	SO
199-D3-5	C7620	B27BV1-B1	SO

Table D-2. Soil and Groundwater Samples Associated with Boreholes

Well Identification	Well Name or WIDS Site	Sample Number.	Media
199-D3-5	C7620	B27BV1-C1	SO
199-D3-5	C7620	B27BV2	SO
199-D3-5	C7620	B27BV9	SO
199-D3-5	C7620	B27BW1	SO
199-D3-5	C7620	B27BW2	SO
199-D3-5	C7620	B27BW3	SO
199-D3-5	C7620	B27BW4	SO
199-D3-5	C7620	B27BW5	SO
199-D3-5	C7620	B27BW6	SO
199-D3-5	C7620	B27BX1	SO
199-D3-5	C7620	B27BX2	SO
199-D3-5	C7620	B27BX9-1	SO
199-D3-5	C7620	B27BX9-2	SO
199-D3-5	C7620	B27BX9-3	SO
199-D3-5	C7620	B27BX9-4	SO
199-D3-5	C7620	B27BX9-A1	SO
199-D3-5	C7620	B27BX9-A2	SO
199-D3-5	C7620	B27BX9-B1	SO
199-D3-5	C7620	B27BX9-C1	SO
199-D3-5	C7620	B27BY0-1	SO
199-D3-5	C7620	B27BY0-2	SO
199-D3-5	C7620	B27BY0-3	SO
199-D3-5	C7620	B27BY0-4	SO
199-D3-5	C7620	B27BY0-A1	SO
199-D3-5	C7620	B27BY0-B1	SO
199-D3-5	C7620	B27BY0-B2	SO
199-D3-5	C7620	B27BY0-C1	SO
199-D3-5	C7620	B27BY2-1	SO
199-D3-5	C7620	B27BY2-2	SO
199-D3-5	C7620	B27BY2-3	SO
199-D3-5	C7620	B27BY2-4	SO
199-D3-5	C7620	B27BY2-A1	SO
199-D3-5	C7620	B27BY2-B1	SO
199-D3-5	C7620	B27BY2-C1	SO

Table D-2. Soil and Groundwater Samples Associated with Boreholes

Well Identification	Well Name or WIDS Site	Sample Number.	Media
199-D3-5	C7620	B27BY2-C2	SO
199-D3-5	C7620	B27BY3-1	SO
199-D3-5	C7620	B27BY3-2	SO
199-D3-5	C7620	B27BY3-3	SO
199-D3-5	C7620	B27BY3-4	SO
199-D3-5	C7620	B27BY3-A1	SO
199-D3-5	C7620	B27BY3-A2	SO
199-D3-5	C7620	B27BY3-B1	SO
199-D3-5	C7620	B27BY3-C1	SO
199-D3-5	C7620	B27BY4-1	SO
199-D3-5	C7620	B27BY4-2	SO
199-D3-5	C7620	B27BY4-3	SO
199-D3-5	C7620	B27BY4-4	SO
199-D3-5	C7620	B27BY4-A1	SO
199-D3-5	C7620	B27BY4-B1	SO
199-D3-5	C7620	B27BY4-B2	SO
199-D3-5	C7620	B27BY4-C1	SO
199-D3-5	C7620	B27BY7	SO
199-D3-5	C7620	B27BY8	SO
199-D3-5	C7620	B27BY9	SO
199-D3-5	C7620	B27C00	SO
199-D3-5	C7620	B27C01	SO
199-D3-5	C7620	B27C02	SO
199-D3-5	C7620	B27C08	SO
199-D3-5	C7620	B27C12	SO
199-D3-5	C7620	B27C14	SO
199-D3-5	C7620	B289D8-1	SO
199-D3-5	C7620	B289D8-2	SO
199-D3-5	C7620	B289D8-3	SO
199-D3-5	C7620	B289D8-4	SO
199-D3-5	C7620	B289D8-A1	SO
199-D3-5	C7620	B289D8-B1	SO
199-D3-5	C7620	B289D8-C1	SO
199-D3-5	C7620	B289D8-C2	SO

Table D-2. Soil and Groundwater Samples Associated with Boreholes

Well Identification	Well Name or WIDS Site	Sample Number.	Media
199-D3-5	C7620	B28JR4	SO
199-D5-133	C7621	B27RN1	GW
199-D5-133	C7621	B27RN2	GW
199-D5-133	C7621	B27RN3	GW
199-D5-133	C7621	B27RN9	GW
199-D5-133	C7621	B27RP0	GW
199-D5-133	C7621	B27RP1	GW
199-D5-133	C7621	B28902	GW
199-D5-133	C7621	B27C13	SO
199-D5-133	C7621	B27RH5	SO
199-D5-133	C7621	B27RH6	SO
199-D5-133	C7621	B27RH8	SO
199-D5-133	C7621	B27RH9	SO
199-D5-133	C7621	B27RJ9-1	SO
199-D5-133	C7621	B27RJ9-2	SO
199-D5-133	C7621	B27RJ9-3	SO
199-D5-133	C7621	B27RJ9-4	SO
199-D5-133	C7621	B27RJ9-A1	SO
199-D5-133	C7621	B27RJ9-B1	SO
199-D5-133	C7621	B27RJ9-C1	SO
199-D5-133	C7621	B27RJ9-C2	SO
199-D5-133	C7621	B27RK0	SO
199-D5-133	C7621	B27RK1-1	SO
199-D5-133	C7621	B27RK1-2	SO
199-D5-133	C7621	B27RK1-3	SO
199-D5-133	C7621	B27RK1-4	SO
199-D5-133	C7621	B27RK1-A1	SO
199-D5-133	C7621	B27RK1-B1	SO
199-D5-133	C7621	B27RK1-B2	SO
199-D5-133	C7621	B27RK1-C1	SO
199-D5-133	C7621	B27RK9	SO
199-D5-133	C7621	B27RL1	SO
199-D5-133	C7621	B27RL2	SO
199-D5-133	C7621	B27RL7	SO

Table D-2. Soil and Groundwater Samples Associated with Boreholes

Well Identification	Well Name or WIDS Site	Sample Number.	Media
199-D5-133	C7621	B27RL8	SO
199-D5-133	C7621	B27RM0	SO
199-D5-133	C7621	B27RM1	SO
199-D5-133	C7621	B27RP2	SO
199-D5-133	C7621	B27RP3	SO
199-D5-133	C7621	B27RP4	SO
199-D5-133	C7621	B27RP5	SO
199-D5-133	C7621	B27RV4	SO
199-D5-133	C7621	B27RV5	SO
199-D5-133	C7621	B29B86-1	SO
199-D5-133	C7621	B29B86-2	SO
199-D5-133	C7621	B29B86-3	SO
199-D5-133	C7621	B29B86-4	SO
199-D5-133	C7621	B29B86-A1	SO
199-D5-133	C7621	B29B86-B1	SO
199-D5-133	C7621	B29B86-C1	SO
199-D5-133	C7621	B29B86-C2	SO
199-D5-133	C7621	B29B87	SO
199-D5-133	C7621	B29M71	SO
199-D5-133	C7621	B29M72	SO
199-D5-132	C7622	B273T0	GW
199-D5-132	C7622	B273T1	GW
199-D5-132	C7622	B273T2	GW
199-D5-132	C7622	B273T3	GW
199-D5-132	C7622	B273T4	GW
199-D5-132	C7622	B27YL9	GW
199-D5-132	C7622	B27YM6	GW
199-D5-132	C7622	B27YM7	GW
199-D5-132	C7622	B28CN3	GW
199-D5-132	C7622	B28CN4	GW
199-D5-132	C7622	B29HL2	GW
199-D5-132	C7622	B28BN4	SO
199-D5-132	C7622	B28BN5	SO
199-D5-132	C7622	B28BN6	SO

Table D-2. Soil and Groundwater Samples Associated with Boreholes

Well Identification	Well Name or WIDS Site	Sample Number.	Media
199-D5-132	C7622	B28BN7	SO
199-D5-132	C7622	B28BN8	SO
199-D5-132	C7622	B28BN9	SO
199-D5-132	C7622	B28BP0	SO
199-D5-132	C7622	B28BP3	SO
199-D5-132	C7622	B28BP6	SO
199-D5-132	C7622	B28BP7	SO
199-D5-132	C7622	B28BP8	SO
199-D5-132	C7622	B28BP9	SO
199-D5-132	C7622	B28BR0	SO
199-D5-132	C7622	B28BR1	SO
199-D5-132	C7622	B28BR2	SO
199-D5-132	C7622	B28BR3	SO
199-D5-132	C7622	B28BR4	SO
199-D5-132	C7622	B28BR5	SO
199-D5-132	C7622	B28BR6	SO
199-D5-132	C7622	B28BR7	SO
199-D5-132	C7622	B28BR8	SO
199-D5-132	C7622	B28BR9	SO
199-D5-132	C7622	B28BT0	SO
199-D5-132	C7622	B28BT1	SO
199-D5-132	C7622	B28BT4	SO
199-D5-132	C7622	B28BV2-1	SO
199-D5-132	C7622	B28BV2-2	SO
199-D5-132	C7622	B28BV2-3	SO
199-D5-132	C7622	B28BV2-4	SO
199-D5-132	C7622	B28BV2-A1	SO
199-D5-132	C7622	B28BV2-B1	SO
199-D5-132	C7622	B28BV2-B2	SO
199-D5-132	C7622	B28BV2-C1	SO
199-D5-132	C7622	B28BV3	SO
199-D5-132	C7622	B28BW0-1	SO
199-D5-132	C7622	B28BW0-2	SO
199-D5-132	C7622	B28BW0-3	SO

Table D-2. Soil and Groundwater Samples Associated with Boreholes

Well Identification	Well Name or WIDS Site	Sample Number.	Media
199-D5-132	C7622	B28BW0-4	SO
199-D5-132	C7622	B28BW0-A1	SO
199-D5-132	C7622	B28BW0-B1	SO
199-D5-132	C7622	B28BW0-B2	SO
199-D5-132	C7622	B28BW0-C1	SO
199-D5-132	C7622	B28BW1	SO
199-D5-132	C7622	B28BW2	SO
199-D5-132	C7622	B28BW3-1	SO
199-D5-132	C7622	B28BW3-2	SO
199-D5-132	C7622	B28BW3-3	SO
199-D5-132	C7622	B28BW3-4	SO
199-D5-132	C7622	B28BW3-A1	SO
199-D5-132	C7622	B28BW3-B1	SO
199-D5-132	C7622	B28BW3-C1	SO
199-D5-132	C7622	B28BW3-C2	SO
199-D5-132	C7622	B28BW4	SO
199-D5-132	C7622	B28BW6-1	SO
199-D5-132	C7622	B28BW6-2	SO
199-D5-132	C7622	B28BW6-3	SO
199-D5-132	C7622	B28BW6-4	SO
199-D5-132	C7622	B28BW6-A1	SO
199-D5-132	C7622	B28BW6-B1	SO
199-D5-132	C7622	B28BW6-B2	SO
199-D5-132	C7622	B28BW6-C1	SO
199-D5-132	C7622	B28BW7	SO
199-D5-132	C7622	B28BW9-1	SO
199-D5-132	C7622	B28BW9-2	SO
199-D5-132	C7622	B28BW9-3	SO
199-D5-132	C7622	B28BW9-4	SO
199-D5-132	C7622	B28BW9-A1	SO
199-D5-132	C7622	B28BW9-B1	SO
199-D5-132	C7622	B28BW9-C1	SO
199-D5-132	C7622	B28BW9-C2	SO
199-D5-132	C7622	B28BX0	SO

Table D-2. Soil and Groundwater Samples Associated with Boreholes

Well Identification	Well Name or WIDS Site	Sample Number.	Media
199-D5-132	C7622	B28BX2-1	SO
199-D5-132	C7622	B28BX2-2	SO
199-D5-132	C7622	B28BX2-3	SO
199-D5-132	C7622	B28BX2-4	SO
199-D5-132	C7622	B28BX2-A1	SO
199-D5-132	C7622	B28BX2-A2	SO
199-D5-132	C7622	B28BX2-B1	SO
199-D5-132	C7622	B28BX2-C1	SO
199-D5-132	C7622	B28BX3	SO
199-D5-132	C7622	B28BX5-1	SO
199-D5-132	C7622	B28BX5-2	SO
199-D5-132	C7622	B28BX5-3	SO
199-D5-132	C7622	B28BX5-4	SO
199-D5-132	C7622	B28BX5-A1	SO
199-D5-132	C7622	B28BX5-B1	SO
199-D5-132	C7622	B28BX5-B2	SO
199-D5-132	C7622	B28BX5-C1	SO
199-D5-132	C7622	B28BX6	SO
199-D5-132	C7622	B28BX8-1	SO
199-D5-132	C7622	B28BX8-2	SO
199-D5-132	C7622	B28BX8-3	SO
199-D5-132	C7622	B28BX8-4	SO
199-D5-132	C7622	B28BX8-A1	SO
199-D5-132	C7622	B28BX8-B1	SO
199-D5-132	C7622	B28BX8-B2	SO
199-D5-132	C7622	B28BX8-C1	SO
199-D5-132	C7622	B28BX9	SO
199-D5-132	C7622	B28BY1-1	SO
199-D5-132	C7622	B28BY1-2	SO
199-D5-132	C7622	B28BY1-3	SO
199-D5-132	C7622	B28BY1-4	SO
199-D5-132	C7622	B28BY1-A1	SO
199-D5-132	C7622	B28BY1-A2	SO
199-D5-132	C7622	B28BY1-B1	SO

Table D-2. Soil and Groundwater Samples Associated with Boreholes

Well Identification	Well Name or WIDS Site	Sample Number.	Media
199-D5-132	C7622	B28BY1-C1	SO
199-D5-132	C7622	B28BY2	SO
199-D5-132	C7622	B28BY4-1	SO
199-D5-132	C7622	B28BY4-2	SO
199-D5-132	C7622	B28BY4-3	SO
199-D5-132	C7622	B28BY4-4	SO
199-D5-132	C7622	B28BY4-A1	SO
199-D5-132	C7622	B28BY4-B1	SO
199-D5-132	C7622	B28BY4-C1	SO
199-D5-132	C7622	B28BY4-C2	SO
199-D5-132	C7622	B28BY5	SO
199-D5-132	C7622	B28BY7-1	SO
199-D5-132	C7622	B28BY7-2	SO
199-D5-132	C7622	B28BY7-3	SO
199-D5-132	C7622	B28BY7-4	SO
199-D5-132	C7622	B28BY7-A1	SO
199-D5-132	C7622	B28BY7-B1	SO
199-D5-132	C7622	B28BY7-B2	SO
199-D5-132	C7622	B28BY7-C1	SO
199-D5-132	C7622	B28BY8	SO
199-D5-132	C7622	B28C00-1	SO
199-D5-132	C7622	B28C00-2	SO
199-D5-132	C7622	B28C00-3	SO
199-D5-132	C7622	B28C00-4	SO
199-D5-132	C7622	B28C00-A1	SO
199-D5-132	C7622	B28C00-B1	SO
199-D5-132	C7622	B28C00-B2	SO
199-D5-132	C7622	B28C00-C1	SO
199-D5-132	C7622	B28C01	SO
199-D5-132	C7622	B28C03-1	SO
199-D5-132	C7622	B28C03-2	SO
199-D5-132	C7622	B28C03-3	SO
199-D5-132	C7622	B28C03-4	SO
199-D5-132	C7622	B28C03-A1	SO

Table D-2. Soil and Groundwater Samples Associated with Boreholes

Well Identification	Well Name or WIDS Site	Sample Number.	Media
199-D5-132	C7622	B28C03-B1	SO
199-D5-132	C7622	B28C03-C1	SO
199-D5-132	C7622	B28C03-C2	SO
199-D5-132	C7622	B28C04	SO
199-D5-132	C7622	B28C07	SO
199-D5-132	C7622	B28C09-1	SO
199-D5-132	C7622	B28C09-2	SO
199-D5-132	C7622	B28C09-3	SO
199-D5-132	C7622	B28C09-4	SO
199-D5-132	C7622	B28C09-A1	SO
199-D5-132	C7622	B28C09-A2	SO
199-D5-132	C7622	B28C09-B1	SO
199-D5-132	C7622	B28C09-C1	SO
199-D5-132	C7622	B28C10	SO
199-D5-132	C7622	B28C13	SO
199-D5-132	C7622	B28C15-1	SO
199-D5-132	C7622	B28C15-2	SO
199-D5-132	C7622	B28C15-3	SO
199-D5-132	C7622	B28C15-4	SO
199-D5-132	C7622	B28C15-A1	SO
199-D5-132	C7622	B28C15-B1	SO
199-D5-132	C7622	B28C15-B2	SO
199-D5-132	C7622	B28C15-C1	SO
199-D5-132	C7622	B28C16	SO
199-D5-132	C7622	B28C22	SO
199-D5-132	C7622	B28C23-1	SO
199-D5-132	C7622	B28C23-2	SO
199-D5-132	C7622	B28C23-3	SO
199-D5-132	C7622	B28C23-4	SO
199-D5-132	C7622	B28C23-A1	SO
199-D5-132	C7622	B28C23-B1	SO
199-D5-132	C7622	B28C23-C1	SO
199-D5-132	C7622	B28C23-C2	SO
199-D5-132	C7622	B28CP1	SO

Table D-2. Soil and Groundwater Samples Associated with Boreholes

Well Identification	Well Name or WIDS Site	Sample Number.	Media
199-D5-132	C7622	B28CP2	SO
199-D5-132	C7622	B2BH81	SO
199-D6-3	C7623	B28YV5	GW
199-D6-3	C7623	B28YV6	GW
199-D6-3	C7623	B28YW3	GW
199-D6-3	C7623	B28YW4	GW
199-D6-3	C7623	B28YW5	GW
199-D6-3	C7623	B28YX1	GW
199-D6-3	C7623	B28YC5	SO
199-D6-3	C7623	B28YC6	SO
199-D6-3	C7623	B28YC7	SO
199-D6-3	C7623	B28YD1	SO
199-D6-3	C7623	B28YD2	SO
199-D6-3	C7623	B28YD9-1	SO
199-D6-3	C7623	B28YD9-2	SO
199-D6-3	C7623	B28YD9-3	SO
199-D6-3	C7623	B28YD9-4	SO
199-D6-3	C7623	B28YD9-A1	SO
199-D6-3	C7623	B28YD9-A2	SO
199-D6-3	C7623	B28YD9-B1	SO
199-D6-3	C7623	B28YD9-C1	SO
199-D6-3	C7623	B28YF0-1	SO
199-D6-3	C7623	B28YF0-2	SO
199-D6-3	C7623	B28YF0-3	SO
199-D6-3	C7623	B28YF0-4	SO
199-D6-3	C7623	B28YF0-A1	SO
199-D6-3	C7623	B28YF0-B1	SO
199-D6-3	C7623	B28YF0-B2	SO
199-D6-3	C7623	B28YF0-C1	SO
199-D6-3	C7623	B28YF1-1	SO
199-D6-3	C7623	B28YF1-2	SO
199-D6-3	C7623	B28YF1-3	SO
199-D6-3	C7623	B28YF1-4	SO
199-D6-3	C7623	B28YF1-A1	SO

Table D-2. Soil and Groundwater Samples Associated with Boreholes

Well Identification	Well Name or WIDS Site	Sample Number.	Media
199-D6-3	C7623	B28YF1-A2	SO
199-D6-3	C7623	B28YF1-B1	SO
199-D6-3	C7623	B28YF1-C1	SO
199-D6-3	C7623	B28YF7-1	SO
199-D6-3	C7623	B28YF7-2	SO
199-D6-3	C7623	B28YF7-3	SO
199-D6-3	C7623	B28YF7-4	SO
199-D6-3	C7623	B28YF7-A1	SO
199-D6-3	C7623	B28YF7-B1	SO
199-D6-3	C7623	B28YF7-B2	SO
199-D6-3	C7623	B28YF7-C1	SO
199-D6-3	C7623	B28YH2	SO
199-D6-3	C7623	B28YH3	SO
199-D6-3	C7623	B28YH4	SO
199-D6-3	C7623	B28YH5	SO
199-D6-3	C7623	B28YH6	SO
199-D6-3	C7623	B28YH7	SO
199-D6-3	C7623	B28YJ0	SO
199-D6-3	C7623	B28YN2	SO
199-D6-3	C7623	B28YN3	SO
199-D6-3	C7623	B28YN4	SO
199-D6-3	C7623	B28YN5	SO
199-D6-3	C7623	B28YN6	SO
199-D6-3	C7623	B28YN7	SO
199-D6-3	C7623	B28YP0	SO
199-D6-3	C7623	B28YP2	SO
199-D6-3	C7623	B28YP4	SO
199-D6-3	C7623	B28YP6	SO
199-D6-3	C7623	B28YT8	SO
199-D6-3	C7623	B28YT9	SO
199-D6-3	C7623	B28YV0	SO
199-D6-3	C7623	B28YV1	SO
199-D6-3	C7623	B28YV2	SO
199-D6-3	C7623	B28YV3	SO

Table D-2. Soil and Groundwater Samples Associated with Boreholes

Well Identification	Well Name or WIDS Site	Sample Number.	Media
199-D6-3	C7623	B28YV9	SO
199-D6-3	C7623	B28YW2	SO
199-D5-134	C7624	B29P80	GW
199-D5-134	C7624	B29P81	GW
199-D5-134	C7624	B29P82	GW
199-D5-134	C7624	B29P83	GW
199-D5-134	C7624	B29P89	GW
199-D5-134	C7624	B29P90	GW
199-D5-134	C7624	B29P91	GW
199-D5-134	C7624	B29P92	GW
199-D5-134	C7624	B29PC2	GW
199-D5-134	C7624	B29PC3	GW
199-D5-134	C7624	B29P68	SO
199-D5-134	C7624	B29P69	SO
199-D5-134	C7624	B29P70	SO
199-D5-134	C7624	B29P71	SO
199-D5-134	C7624	B29P72	SO
199-D5-134	C7624	B29P73	SO
199-D5-134	C7624	B29P74	SO
199-D5-134	C7624	B29P75	SO
199-D5-134	C7624	B29P76	SO
199-D5-134	C7624	B29P77	SO
199-D5-134	C7624	B29P78	SO
199-D5-134	C7624	B29P79	SO
199-D5-134	C7624	B29P94	SO
199-D5-134	C7624	B29P95	SO
199-D5-134	C7624	B29P96	SO
199-D5-134	C7624	B29P97	SO
199-D5-134	C7624	B29PB0	SO
199-D5-134	C7624	B29PB1	SO
199-D5-134	C7624	B29PB4-1	SO
199-D5-134	C7624	B29PB4-2	SO
199-D5-134	C7624	B29PB4-3	SO
199-D5-134	C7624	B29PB4-4	SO

Table D-2. Soil and Groundwater Samples Associated with Boreholes

Well Identification	Well Name or WIDS Site	Sample Number.	Media
199-D5-134	C7624	B29PB4-A1	SO
199-D5-134	C7624	B29PB4-B1	SO
199-D5-134	C7624	B29PB4-C1	SO
199-D5-134	C7624	B29PB5-1	SO
199-D5-134	C7624	B29PB5-2	SO
199-D5-134	C7624	B29PB5-3	SO
199-D5-134	C7624	B29PB5-4	SO
199-D5-134	C7624	B29PB5-A1	SO
199-D5-134	C7624	B29PB5-A2	SO
199-D5-134	C7624	B29PB5-B1	SO
199-D5-134	C7624	B29PB5-C1	SO
199-D5-134	C7624	B29PB8	SO
199-D5-134	C7624	B29PB9	SO
199-D5-134	C7624	B29PC4	SO
199-D5-134	C7624	B29PC5	SO
199-D5-134	C7624	B29PC6	SO
199-D5-134	C7624	B29PC7	SO
199-D5-134	C7624	B29PC8-1	SO
199-D5-134	C7624	B29PC8-2	SO
199-D5-134	C7624	B29PC8-3	SO
199-D5-134	C7624	B29PC8-4	SO
199-D5-134	C7624	B29PC8-A1	SO
199-D5-134	C7624	B29PC8-B1	SO
199-D5-134	C7624	B29PC8-C1	SO
199-D5-134	C7624	B29PC9	SO
199-D5-134	C7624	B29PD0	SO
199-D5-134	C7624	B29PD2	SO
199-D5-134	C7624	B29PD3	SO
199-D5-134	C7624	B29PD4	SO
199-D5-134	C7624	B29PD6	SO
199-D5-134	C7624	B29PD8	SO
199-D5-134	C7624	B29PF1	SO
199-D5-134	C7624	B29PF3-1	SO
199-D5-134	C7624	B29PF3-2	SO

Table D-2. Soil and Groundwater Samples Associated with Boreholes

Well Identification	Well Name or WIDS Site	Sample Number.	Media
199-D5-134	C7624	B29PF3-3	SO
199-D5-134	C7624	B29PF3-4	SO
199-D5-134	C7624	B29PF3-A1	SO
199-D5-134	C7624	B29PF3-B1	SO
199-D5-134	C7624	B29PF3-B2	SO
199-D5-134	C7624	B29PF3-C1	SO
199-D5-134	C7624	B29PF4-1	SO
199-D5-134	C7624	B29PF4-2	SO
199-D5-134	C7624	B29PF4-3	SO
199-D5-134	C7624	B29PF4-4	SO
199-D5-134	C7624	B29PF4-A1	SO
199-D5-134	C7624	B29PF4-B1	SO
199-D5-134	C7624	B29PF4-C1	SO
199-D5-134	C7624	B29PF4-C2	SO
199-D5-134	C7624	B29PF6-1	SO
199-D5-134	C7624	B29PF6-2	SO
199-D5-134	C7624	B29PF6-3	SO
199-D5-134	C7624	B29PF6-4	SO
199-D5-134	C7624	B29PF6-A1	SO
199-D5-134	C7624	B29PF6-B1	SO
199-D5-134	C7624	B29PF6-B2	SO
199-D5-134	C7624	B29PF6-C1	SO
199-D5-134	C7624	B29PF8	SO
199-D5-134	C7624	B29PF9	SO
199-D5-134	C7624	B29PH1	SO
199-D5-134	C7624	B2B6M5-1	SO
199-D5-134	C7624	B2B6M5-2	SO
199-D5-134	C7624	B2B6M5-3	SO
199-D5-134	C7624	B2B6M5-4	SO
199-D5-134	C7624	B2B6M5-A1	SO
199-D5-134	C7624	B2B6M5-B1	SO
199-D5-134	C7624	B2B6M5-C1	SO
199-D5-134	C7624	B2B6M5-C2	SO
199-D5-134	C7624	B2B8D8	SO

Table D-2. Soil and Groundwater Samples Associated with Boreholes

Well Identification	Well Name or WIDS Site	Sample Number.	Media
199-D5-134	C7624	B2B8D9	SO
199-D5-134	C7624	B2B8F0	SO
199-D5-141	C7625	B29PL8	GW
199-D5-141	C7625	B29PL9	GW
199-D5-141	C7625	B29PM1	GW
199-D5-141	C7625	B29PM6	GW
199-D5-141	C7625	B29PM7	GW
199-D5-141	C7625	B29PM9	GW
199-D5-141	C7625	B29R00	GW
199-D5-141	C7625	B29R01	GW
199-D5-141	C7625	B29R36	GW
199-D5-141	C7625	B2B8H2	GW
199-D5-141	C7625	B29PJ1	SO
199-D5-141	C7625	B29PJ2	SO
199-D5-141	C7625	B29PJ3	SO
199-D5-141	C7625	B29PJ4	SO
199-D5-141	C7625	B29PJ5	SO
199-D5-141	C7625	B29PJ6	SO
199-D5-141	C7625	B29PJ8	SO
199-D5-141	C7625	B29PJ9	SO
199-D5-141	C7625	B29PK0	SO
199-D5-141	C7625	B29PN1	SO
199-D5-141	C7625	B29PN2	SO
199-D5-141	C7625	B29PN3	SO
199-D5-141	C7625	B29PN5	SO
199-D5-141	C7625	B29PN8	SO
199-D5-141	C7625	B29PN9	SO
199-D5-141	C7625	B29PP0	SO
199-D5-141	C7625	B29PP1	SO
199-D5-141	C7625	B29PP2	SO
199-D5-141	C7625	B29PP3	SO
199-D5-141	C7625	B29PP6	SO
199-D5-141	C7625	B29PP7	SO
199-D5-141	C7625	B29PP8	SO

Table D-2. Soil and Groundwater Samples Associated with Boreholes

Well Identification	Well Name or WIDS Site	Sample Number.	Media
199-D5-141	C7625	B29PR0	SO
199-D5-141	C7625	B29PR1	SO
199-D5-141	C7625	B29PR2	SO
199-D5-141	C7625	B29PR3	SO
199-D5-141	C7625	B29PR8	SO
199-D5-141	C7625	B29PR9-1	SO
199-D5-141	C7625	B29PR9-2	SO
199-D5-141	C7625	B29PR9-3	SO
199-D5-141	C7625	B29PR9-4	SO
199-D5-141	C7625	B29PR9-A1	SO
199-D5-141	C7625	B29PR9-B1	SO
199-D5-141	C7625	B29PR9-B2	SO
199-D5-141	C7625	B29PR9-C1	SO
199-D5-141	C7625	B29PT0	SO
199-D5-141	C7625	B29PT4	SO
199-D5-141	C7625	B29PT6	SO
199-D5-141	C7625	B29PT7	SO
199-D5-141	C7625	B29PV1	SO
199-D5-141	C7625	B29PV3	SO
199-D5-141	C7625	B29PV5	SO
199-D5-141	C7625	B29PW1-1	SO
199-D5-141	C7625	B29PW1-2	SO
199-D5-141	C7625	B29PW1-3	SO
199-D5-141	C7625	B29PW1-4	SO
199-D5-141	C7625	B29PW1-A1	SO
199-D5-141	C7625	B29PW1-B1	SO
199-D5-141	C7625	B29PW1-B2	SO
199-D5-141	C7625	B29PW1-C1	SO
199-D5-141	C7625	B29PW2-1	SO
199-D5-141	C7625	B29PW2-2	SO
199-D5-141	C7625	B29PW2-3	SO
199-D5-141	C7625	B29PW2-4	SO
199-D5-141	C7625	B29PW2-A1	SO
199-D5-141	C7625	B29PW2-B1	SO

Table D-2. Soil and Groundwater Samples Associated with Boreholes

Well Identification	Well Name or WIDS Site	Sample Number.	Media
199-D5-141	C7625	B29PW2-B2	SO
199-D5-141	C7625	B29PW2-C1	SO
199-D5-141	C7625	B29PW4-1	SO
199-D5-141	C7625	B29PW4-2	SO
199-D5-141	C7625	B29PW4-3	SO
199-D5-141	C7625	B29PW4-4	SO
199-D5-141	C7625	B29PW4-A1	SO
199-D5-141	C7625	B29PW4-B1	SO
199-D5-141	C7625	B29PW4-C1	SO
199-D5-141	C7625	B29PW4-C2	SO
199-D5-141	C7625	B29PW5-1	SO
199-D5-141	C7625	B29PW5-2	SO
199-D5-141	C7625	B29PW5-3	SO
199-D5-141	C7625	B29PW5-4	SO
199-D5-141	C7625	B29PW5-A1	SO
199-D5-141	C7625	B29PW5-A2	SO
199-D5-141	C7625	B29PW5-B1	SO
199-D5-141	C7625	B29PW5-C1	SO
199-D5-141	C7625	B29PW7-1	SO
199-D5-141	C7625	B29PW7-2	SO
199-D5-141	C7625	B29PW7-3	SO
199-D5-141	C7625	B29PW7-4	SO
199-D5-141	C7625	B29PW7-A1	SO
199-D5-141	C7625	B29PW7-B1	SO
199-D5-141	C7625	B29PW7-C1	SO
199-D5-141	C7625	B29PW7-C2	SO
199-D5-141	C7625	B29PW8-1	SO
199-D5-141	C7625	B29PW8-2	SO
199-D5-141	C7625	B29PW8-3	SO
199-D5-141	C7625	B29PW8-4	SO
199-D5-141	C7625	B29PW8-A1	SO
199-D5-141	C7625	B29PW8-B1	SO
199-D5-141	C7625	B29PW8-B2	SO
199-D5-141	C7625	B29PW8-C1	SO

Table D-2. Soil and Groundwater Samples Associated with Boreholes

Well Identification	Well Name or WIDS Site	Sample Number.	Media
199-D5-141	C7625	B29PW9-1	SO
199-D5-141	C7625	B29PW9-2	SO
199-D5-141	C7625	B29PW9-3	SO
199-D5-141	C7625	B29PW9-4	SO
199-D5-141	C7625	B29PW9-A1	SO
199-D5-141	C7625	B29PW9-B1	SO
199-D5-141	C7625	B29PW9-C1	SO
199-D5-141	C7625	B29PW9-C2	SO
199-D5-141	C7625	B29PX0-1	SO
199-D5-141	C7625	B29PX0-2	SO
199-D5-141	C7625	B29PX0-3	SO
199-D5-141	C7625	B29PX0-4	SO
199-D5-141	C7625	B29PX0-A1	SO
199-D5-141	C7625	B29PX0-B1	SO
199-D5-141	C7625	B29PX0-C1	SO
199-D5-141	C7625	B29PX0-C2	SO
199-D5-141	C7625	B29PX5	SO
199-D5-141	C7625	B29PX6	SO
199-D5-141	C7625	B29PX8	SO
199-D5-141	C7625	B29PX9	SO
199-D5-141	C7625	B29PY1	SO
199-D5-141	C7625	B29PY2	SO
199-D5-141	C7625	B29PY3	SO
199-D5-141	C7625	B29PY4	SO
199-D5-141	C7625	B29R02	SO
199-D5-141	C7625	B29R06	SO
199-D5-141	C7625	B29R07	SO
199-D5-141	C7625	B29R09-1	SO
199-D5-141	C7625	B29R09-2	SO
199-D5-141	C7625	B29R09-3	SO
199-D5-141	C7625	B29R09-4	SO
199-D5-141	C7625	B29R09-A1	SO
199-D5-141	C7625	B29R09-A2	SO
199-D5-141	C7625	B29R09-B1	SO

Table D-2. Soil and Groundwater Samples Associated with Boreholes

Well Identification	Well Name or WIDS Site	Sample Number.	Media
199-D5-141	C7625	B29R09-C1	SO
199-D5-141	C7625	B29R10-1	SO
199-D5-141	C7625	B29R10-2	SO
199-D5-141	C7625	B29R10-3	SO
199-D5-141	C7625	B29R10-4	SO
199-D5-141	C7625	B29R10-A1	SO
199-D5-141	C7625	B29R10-B1	SO
199-D5-141	C7625	B29R10-B2	SO
199-D5-141	C7625	B29R10-C1	SO
199-D5-141	C7625	B29R11-1	SO
199-D5-141	C7625	B29R11-2	SO
199-D5-141	C7625	B29R11-3	SO
199-D5-141	C7625	B29R11-4	SO
199-D5-141	C7625	B29R11-A1	SO
199-D5-141	C7625	B29R11-B1	SO
199-D5-141	C7625	B29R11-C1	SO
199-D5-141	C7625	B29R11-C2	SO
199-D5-141	C7625	B29R12	SO
199-D5-141	C7625	B29R13	SO
199-D5-141	C7625	B29R14	SO
199-D5-141	C7625	B29R15	SO
199-D5-141	C7625	B29R26	SO
199-D5-141	C7625	B29R27	SO
199-D5-141	C7625	B29R28	SO
199-D5-141	C7625	B29R32	SO
199-D5-141	C7625	B29R33-1	SO
199-D5-141	C7625	B29R33-2	SO
199-D5-141	C7625	B29R33-3	SO
199-D5-141	C7625	B29R33-4	SO
199-D5-141	C7625	B29R33-A1	SO
199-D5-141	C7625	B29R33-A2	SO
199-D5-141	C7625	B29R33-B1	SO
199-D5-141	C7625	B29R33-C1	SO
199-D5-141	C7625	B29R34	SO

Table D-2. Soil and Groundwater Samples Associated with Boreholes

Well Identification	Well Name or WIDS Site	Sample Number.	Media
199-D5-141	C7625	B29R35	SO
199-D5-141	C7625	B2B6M4	SO
199-D5-141	C7625	B2B8F9	SO
199-D5-141	C7625	B2B8H0-1	SO
199-D5-141	C7625	B2B8H0-2	SO
199-D5-141	C7625	B2B8H0-3	SO
199-D5-141	C7625	B2B8H0-4	SO
199-D5-141	C7625	B2B8H0-A1	SO
199-D5-141	C7625	B2B8H0-A2	SO
199-D5-141	C7625	B2B8H0-B1	SO
199-D5-141	C7625	B2B8H0-C1	SO
199-D5-141	C7625	B2B8H3	SO
199-D5-141	C7625	B2B8H4	SO
199-D5-141	C7625	B2B8H5	SO
199-D5-141	C7625	B2B8H6	SO
199-D5-141	C7625	B2B8H7	SO
199-D5-141	C7625	B2BDM4	SO
199-H3-6	C7626	B28JJ6	GW
199-H3-6	C7626	B28JJ7	GW
199-H3-6	C7626	B28JK5	GW
199-H3-6	C7626	B28JL4	GW
199-H3-6	C7626	B28JB8	SO
199-H3-6	C7626	B28JC0	SO
199-H3-6	C7626	B28JC1	SO
199-H3-6	C7626	B28JC2	SO
199-H3-6	C7626	B28JC4	SO
199-H3-6	C7626	B28JC5	SO
199-H3-6	C7626	B28JD1	SO
199-H3-6	C7626	B28JD2	SO
199-H3-6	C7626	B28JD5	SO
199-H3-6	C7626	B28JF0	SO
199-H3-6	C7626	B28JF1	SO
199-H3-6	C7626	B28JF5-1	SO
199-H3-6	C7626	B28JF5-2	SO

Table D-2. Soil and Groundwater Samples Associated with Boreholes

Well Identification	Well Name or WIDS Site	Sample Number.	Media
199-H3-6	C7626	B28JF5-3	SO
199-H3-6	C7626	B28JF5-4	SO
199-H3-6	C7626	B28JF5-A1	SO
199-H3-6	C7626	B28JF5-B1	SO
199-H3-6	C7626	B28JF5-C1	SO
199-H3-6	C7626	B28JF5-C2	SO
199-H3-6	C7626	B28JF7-1	SO
199-H3-6	C7626	B28JF7-2	SO
199-H3-6	C7626	B28JF7-3	SO
199-H3-6	C7626	B28JF7-4	SO
199-H3-6	C7626	B28JF7-A1	SO
199-H3-6	C7626	B28JF7-B1	SO
199-H3-6	C7626	B28JF7-B2	SO
199-H3-6	C7626	B28JF7-C1	SO
199-H3-6	C7626	B28JH3	SO
199-H3-6	C7626	B28JH4	SO
199-H3-6	C7626	B28JH5	SO
199-H3-6	C7626	B28JH6	SO
199-H3-6	C7626	B28JH7	SO
199-H3-6	C7626	B28JJ2	SO
199-H3-6	C7626	B28JJ3	SO
199-H3-6	C7626	B28JJ4	SO
199-H3-6	C7626	B28JK1	SO
199-H3-6	C7626	B28JK2	SO
199-H3-6	C7626	B28JK3	SO
199-H3-6	C7626	B28JN1-1	SO
199-H3-6	C7626	B28JN1-2	SO
199-H3-6	C7626	B28JN1-3	SO
199-H3-6	C7626	B28JN1-4	SO
199-H3-6	C7626	B28JN1-A1	SO
199-H3-6	C7626	B28JN1-B1	SO
199-H3-6	C7626	B28JN1-B2	SO
199-H3-6	C7626	B28JN1-C1	SO
199-H3-7	C7627	B28JK0	GW

Table D-2. Soil and Groundwater Samples Associated with Boreholes

Well Identification	Well Name or WIDS Site	Sample Number.	Media
199-H3-7	C7627	B28MX9	GW
199-H3-7	C7627	B28MY0	GW
199-H3-7	C7627	B28MY7	GW
199-H3-7	C7627	B28N32	GW
199-H3-7	C7627	B28MP6	SO
199-H3-7	C7627	B28MP8	SO
199-H3-7	C7627	B28MR0	SO
199-H3-7	C7627	B28MR1	SO
199-H3-7	C7627	B28MR2	SO
199-H3-7	C7627	B28MR6	SO
199-H3-7	C7627	B28MR8	SO
199-H3-7	C7627	B28MT0	SO
199-H3-7	C7627	B28MT2	SO
199-H3-7	C7627	B28MT3	SO
199-H3-7	C7627	B28MT4	SO
199-H3-7	C7627	B28MT8	SO
199-H3-7	C7627	B28MV1	SO
199-H3-7	C7627	B28MV3	SO
199-H3-7	C7627	B28MV5	SO
199-H3-7	C7627	B28MV6	SO
199-H3-7	C7627	B28MV7	SO
199-H3-7	C7627	B28MW1	SO
199-H3-7	C7627	B28MW2-1	SO
199-H3-7	C7627	B28MW2-2	SO
199-H3-7	C7627	B28MW2-3	SO
199-H3-7	C7627	B28MW2-4	SO
199-H3-7	C7627	B28MW2-A1	SO
199-H3-7	C7627	B28MW2-A2	SO
199-H3-7	C7627	B28MW2-B1	SO
199-H3-7	C7627	B28MW2-C1	SO
199-H3-7	C7627	B28MW3-1	SO
199-H3-7	C7627	B28MW3-2	SO
199-H3-7	C7627	B28MW3-3	SO
199-H3-7	C7627	B28MW3-4	SO

Table D-2. Soil and Groundwater Samples Associated with Boreholes

Well Identification	Well Name or WIDS Site	Sample Number.	Media
199-H3-7	C7627	B28MW3-A1	SO
199-H3-7	C7627	B28MW3-B1	SO
199-H3-7	C7627	B28MW3-B2	SO
199-H3-7	C7627	B28MW3-C1	SO
199-H3-7	C7627	B28MW5-1	SO
199-H3-7	C7627	B28MW5-2	SO
199-H3-7	C7627	B28MW5-3	SO
199-H3-7	C7627	B28MW5-4	SO
199-H3-7	C7627	B28MW5-A1	SO
199-H3-7	C7627	B28MW5-B1	SO
199-H3-7	C7627	B28MW5-C1	SO
199-H3-7	C7627	B28MW5-C2	SO
199-H3-7	C7627	B28MW6-1	SO
199-H3-7	C7627	B28MW6-2	SO
199-H3-7	C7627	B28MW6-3	SO
199-H3-7	C7627	B28MW6-4	SO
199-H3-7	C7627	B28MW6-A1	SO
199-H3-7	C7627	B28MW6-B1	SO
199-H3-7	C7627	B28MW6-B2	SO
199-H3-7	C7627	B28MW6-C1	SO
199-H3-7	C7627	B28MW7-1	SO
199-H3-7	C7627	B28MW7-2	SO
199-H3-7	C7627	B28MW7-3	SO
199-H3-7	C7627	B28MW7-4	SO
199-H3-7	C7627	B28MW7-A1	SO
199-H3-7	C7627	B28MW7-B1	SO
199-H3-7	C7627	B28MW7-C1	SO
199-H3-7	C7627	B28MW7-C2	SO
199-H3-7	C7627	B28MX1-1	SO
199-H3-7	C7627	B28MX1-2	SO
199-H3-7	C7627	B28MX1-3	SO
199-H3-7	C7627	B28MX1-4	SO
199-H3-7	C7627	B28MX1-A1	SO
199-H3-7	C7627	B28MX1-A2	SO

Table D-2. Soil and Groundwater Samples Associated with Boreholes

Well Identification	Well Name or WIDS Site	Sample Number.	Media
199-H3-7	C7627	B28MX1-B1	SO
199-H3-7	C7627	B28MX1-C1	SO
199-H3-7	C7627	B28MX2	SO
199-H3-7	C7627	B28MX3	SO
199-H3-7	C7627	B28MX4	SO
199-H3-7	C7627	B28MX6	SO
199-H3-7	C7627	B28MX7-1	SO
199-H3-7	C7627	B28MX7-2	SO
199-H3-7	C7627	B28MX7-3	SO
199-H3-7	C7627	B28MX7-4	SO
199-H3-7	C7627	B28MX7-A1	SO
199-H3-7	C7627	B28MX7-B1	SO
199-H3-7	C7627	B28MX7-B2	SO
199-H3-7	C7627	B28MX7-C1	SO
199-H3-7	C7627	B28N28	SO
199-H3-7	C7627	B28N30	SO
199-H3-7	C7627	B28N31	SO
199-H6-3	C7628	B28KD2	GW
199-H6-3	C7628	B28KD3	GW
199-H6-3	C7628	B28KD4	GW
199-H6-3	C7628	B28KD5	GW
199-H6-3	C7628	B28KD6	GW
199-H6-3	C7628	B28KF3	GW
199-H6-3	C7628	B28K68	SO
199-H6-3	C7628	B28K69	SO
199-H6-3	C7628	B28K70	SO
199-H6-3	C7628	B28K74	SO
199-H6-3	C7628	B28K75	SO
199-H6-3	C7628	B28K79	SO
199-H6-3	C7628	B28K80	SO
199-H6-3	C7628	B28K81	SO
199-H6-3	C7628	B28K84	SO
199-H6-3	C7628	B28K90	SO
199-H6-3	C7628	B28K93	SO

Table D-2. Soil and Groundwater Samples Associated with Boreholes

Well Identification	Well Name or WIDS Site	Sample Number.	Media
199-H6-3	C7628	B28KB3	SO
199-H6-3	C7628	B28KB6	SO
199-H6-3	C7628	B28KB7	SO
199-H6-3	C7628	B28KB9	SO
199-H6-3	C7628	B28KC6	SO
199-H6-3	C7628	B28KC7-1	SO
199-H6-3	C7628	B28KC7-2	SO
199-H6-3	C7628	B28KC7-3	SO
199-H6-3	C7628	B28KC7-4	SO
199-H6-3	C7628	B28KC7-A1	SO
199-H6-3	C7628	B28KC7-B1	SO
199-H6-3	C7628	B28KC7-B2	SO
199-H6-3	C7628	B28KC7-C1	SO
199-H6-3	C7628	B28KC8	SO
199-H6-3	C7628	B28KC9-1	SO
199-H6-3	C7628	B28KC9-2	SO
199-H6-3	C7628	B28KC9-3	SO
199-H6-3	C7628	B28KC9-4	SO
199-H6-3	C7628	B28KC9-A1	SO
199-H6-3	C7628	B28KC9-B1	SO
199-H6-3	C7628	B28KC9-C1	SO
199-H6-3	C7628	B28KC9-C2	SO
199-H6-3	C7628	B28KD0	SO
199-H6-3	C7628	B28KF5	SO
199-H6-3	C7628	B28KF6	SO
199-H6-3	C7628	B28KF7	SO
199-H6-4	C7629	B273L8	GW
199-H6-4	C7629	B273L9	GW
199-H6-4	C7629	B273T6	GW
199-H6-4	C7629	B273T7	GW
199-H6-4	C7629	B273T8	GW
199-H6-4	C7629	B273T9	GW
199-H6-4	C7629	B273V5	GW
199-H6-4	C7629	B26JW1	SO

Table D-2. Soil and Groundwater Samples Associated with Boreholes

Well Identification	Well Name or WIDS Site	Sample Number.	Media
199-H6-4	C7629	B26JW2	SO
199-H6-4	C7629	B26JW3	SO
199-H6-4	C7629	B26JW5	SO
199-H6-4	C7629	B273H4	SO
199-H6-4	C7629	B273H5	SO
199-H6-4	C7629	B273H6	SO
199-H6-4	C7629	B273H7	SO
199-H6-4	C7629	B273H8	SO
199-H6-4	C7629	B273J3-1	SO
199-H6-4	C7629	B273J3-2	SO
199-H6-4	C7629	B273J3-3	SO
199-H6-4	C7629	B273J3-4	SO
199-H6-4	C7629	B273J3-A1	SO
199-H6-4	C7629	B273J3-A2	SO
199-H6-4	C7629	B273J3-B1	SO
199-H6-4	C7629	B273J3-C1	SO
199-H6-4	C7629	B273L5	SO
199-H6-4	C7629	B273M2	SO
199-H6-4	C7629	B273M3	SO
199-H6-4	C7629	B27C24	SO
199-H6-4	C7629	B27TL6	SO
199-H6-4	C7629	B27TL7	SO
199-H6-4	C7629	B27TL8	SO
199-H6-4	C7629	B27TL9	SO
199-H6-4	C7629	B27TM0	SO
199-H6-4	C7629	B28599-1	SO
199-H6-4	C7629	B28599-2	SO
199-H6-4	C7629	B28599-3	SO
199-H6-4	C7629	B28599-4	SO
199-H6-4	C7629	B28599-A1	SO
199-H6-4	C7629	B28599-B1	SO
199-H6-4	C7629	B28599-C1	SO
199-H6-4	C7629	B28599-C2	SO
199-H6-4	C7629	B285B0-1	SO

Table D-2. Soil and Groundwater Samples Associated with Boreholes

Well Identification	Well Name or WIDS Site	Sample Number.	Media
199-H6-4	C7629	B285B0-2	SO
199-H6-4	C7629	B285B0-3	SO
199-H6-4	C7629	B285B0-4	SO
199-H6-4	C7629	B285B0-A1	SO
199-H6-4	C7629	B285B0-B1	SO
199-H6-4	C7629	B285B0-B2	SO
199-H6-4	C7629	B285B0-C1	SO
199-H6-4	C7629	B285B1-1	SO
199-H6-4	C7629	B285B1-2	SO
199-H6-4	C7629	B285B1-3	SO
199-H6-4	C7629	B285B1-4	SO
199-H6-4	C7629	B285B1-A1	SO
199-H6-4	C7629	B285B1-B1	SO
199-H6-4	C7629	B285B1-B2	SO
199-H6-4	C7629	B285B1-C1	SO
199-H6-4	C7629	B285B2-1	SO
199-H6-4	C7629	B285B2-2	SO
199-H6-4	C7629	B285B2-3	SO
199-H6-4	C7629	B285B2-4	SO
199-H6-4	C7629	B285B2-A1	SO
199-H6-4	C7629	B285B2-B1	SO
199-H6-4	C7629	B285B2-C1	SO
199-H6-4	C7629	B285B2-C2	SO
199-H6-4	C7629	B285B7	SO
199-H6-4	C7629	B285B8	SO
199-H6-4	C7629	B285B9	SO
199-H6-4	C7629	B285C0	SO
199-H6-4	C7629	B285C1	SO
199-H6-4	C7629	B285C2	SO
199-H1-7	C7630	B28KN9	SO
199-H1-7	C7630	B28KP1	SO
199-H1-7	C7630	B28KP2	SO
199-H1-7	C7630	B28KP3	SO
199-H1-7	C7630	B28KP4	SO

Table D-2. Soil and Groundwater Samples Associated with Boreholes

Well Identification	Well Name or WIDS Site	Sample Number.	Media
199-H1-7	C7630	B28KP5	SO
199-H1-7	C7630	B28KP6	SO
199-H1-7	C7630	B28KR0	SO
199-H1-7	C7630	B28KR1-1	SO
199-H1-7	C7630	B28KR1-2	SO
199-H1-7	C7630	B28KR1-3	SO
199-H1-7	C7630	B28KR1-4	SO
199-H1-7	C7630	B28KR1-A1	SO
199-H1-7	C7630	B28KR1-B1	SO
199-H1-7	C7630	B28KR1-C1	SO
199-H1-7	C7630	B28KR1-C2	SO
199-H1-7	C7630	B28KR2	SO
199-H1-7	C7630	B28KR9	SO
199-H1-7	C7630	B28KT0	SO
199-H1-7	C7630	B28KT5-1	SO
199-H1-7	C7630	B28KT5-2	SO
199-H1-7	C7630	B28KT5-3	SO
199-H1-7	C7630	B28KT5-4	SO
199-H1-7	C7630	B28KT5-A1	SO
199-H1-7	C7630	B28KT5-A2	SO
199-H1-7	C7630	B28KT5-B1	SO
199-H1-7	C7630	B28KT5-C1	SO
199-H1-7	C7630	B28KT6-1	SO
199-H1-7	C7630	B28KT6-2	SO
199-H1-7	C7630	B28KT6-3	SO
199-H1-7	C7630	B28KT6-4	SO
199-H1-7	C7630	B28KT6-A1	SO
199-H1-7	C7630	B28KT6-B1	SO
199-H1-7	C7630	B28KT6-B2	SO
199-H1-7	C7630	B28KT6-C1	SO
199-H1-7	C7630	B28KT7	SO
199-H1-7	C7630	B28KT8-1	SO
199-H1-7	C7630	B28KT8-2	SO
199-H1-7	C7630	B28KT8-3	SO

Table D-2. Soil and Groundwater Samples Associated with Boreholes

Well Identification	Well Name or WIDS Site	Sample Number.	Media
199-H1-7	C7630	B28KT8-4	SO
199-H1-7	C7630	B28KT8-A1	SO
199-H1-7	C7630	B28KT8-B1	SO
199-H1-7	C7630	B28KT8-C1	SO
199-H1-7	C7630	B28KT8-C2	SO
199-H1-7	C7630	B28KT9-1	SO
199-H1-7	C7630	B28KT9-2	SO
199-H1-7	C7630	B28KT9-3	SO
199-H1-7	C7630	B28KT9-4	SO
199-H1-7	C7630	B28KT9-A1	SO
199-H1-7	C7630	B28KT9-A2	SO
199-H1-7	C7630	B28KT9-B1	SO
199-H1-7	C7630	B28KT9-C1	SO
199-H1-7	C7630	B28KV1-1	SO
199-H1-7	C7630	B28KV1-2	SO
199-H1-7	C7630	B28KV1-3	SO
199-H1-7	C7630	B28KV1-4	SO
199-H1-7	C7630	B28KV1-A1	SO
199-H1-7	C7630	B28KV1-B1	SO
199-H1-7	C7630	B28KV1-B2	SO
199-H1-7	C7630	B28KV1-C1	SO
199-H1-7	C7630	B28KV4	SO
199-H1-7	C7630	B28KV6	SO
199-H1-7	C7630	B28KV7	SO
199-H1-7	C7630	B28KV8	SO
199-H1-7	C7630	B28KV9	SO
199-H1-7	C7630	B28KW0	SO
199-H1-7	C7630	B28KW1	SO
199-H1-7	C7630	B28KW4	SO
199-H1-7	C7630	B28KW5	SO
199-H1-7	C7630	B28KW6	SO
199-H1-7	C7630	B28KW9	SO
199-H1-7	C7630	B28KX0	SO
199-H1-7	C7630	B28MP5	SO

Table D-2. Soil and Groundwater Samples Associated with Boreholes

Well Identification	Well Name or WIDS Site	Sample Number.	Media
199-H2-1	C7631	B29HR3	GW
199-H2-1	C7631	B29HR4	GW
199-H2-1	C7631	B29HR5	GW
199-H2-1	C7631	B29HR6	GW
199-H2-1	C7631	B29HW8	GW
199-H2-1	C7631	B29HW9	GW
199-H2-1	C7631	B29J31	GW
199-H2-1	C7631	B29M07	GW
199-H2-1	C7631	B29HN6	SO
199-H2-1	C7631	B29HN7	SO
199-H2-1	C7631	B29HN8	SO
199-H2-1	C7631	B29HN9	SO
199-H2-1	C7631	B29HP0	SO
199-H2-1	C7631	B29HP1	SO
199-H2-1	C7631	B29HP6	SO
199-H2-1	C7631	B29HP7	SO
199-H2-1	C7631	B29HP8	SO
199-H2-1	C7631	B29HP9	SO
199-H2-1	C7631	B29HR0	SO
199-H2-1	C7631	B29HR1	SO
199-H2-1	C7631	B29HR2	SO
199-H2-1	C7631	B29HX4	SO
199-H2-1	C7631	B29HX5	SO
199-H2-1	C7631	B29HX9	SO
199-H2-1	C7631	B29HY4	SO
199-H2-1	C7631	B29HY6-1	SO
199-H2-1	C7631	B29HY6-2	SO
199-H2-1	C7631	B29HY6-3	SO
199-H2-1	C7631	B29HY6-4	SO
199-H2-1	C7631	B29HY6-A1	SO
199-H2-1	C7631	B29HY6-A2	SO
199-H2-1	C7631	B29HY6-B1	SO
199-H2-1	C7631	B29HY6-C1	SO
199-H2-1	C7631	B29HY7-1	SO

Table D-2. Soil and Groundwater Samples Associated with Boreholes

Well Identification	Well Name or WIDS Site	Sample Number.	Media
199-H2-1	C7631	B29HY7-2	SO
199-H2-1	C7631	B29HY7-3	SO
199-H2-1	C7631	B29HY7-4	SO
199-H2-1	C7631	B29HY7-A1	SO
199-H2-1	C7631	B29HY7-B1	SO
199-H2-1	C7631	B29HY7-B2	SO
199-H2-1	C7631	B29HY7-C1	SO
199-H2-1	C7631	B29HY8-1	SO
199-H2-1	C7631	B29HY8-2	SO
199-H2-1	C7631	B29HY8-3	SO
199-H2-1	C7631	B29HY8-4	SO
199-H2-1	C7631	B29HY8-A1	SO
199-H2-1	C7631	B29HY8-B1	SO
199-H2-1	C7631	B29HY8-C1	SO
199-H2-1	C7631	B29HY8-C2	SO
199-H2-1	C7631	B29J01	SO
199-H2-1	C7631	B29J06-1	SO
199-H2-1	C7631	B29J06-2	SO
199-H2-1	C7631	B29J06-3	SO
199-H2-1	C7631	B29J06-4	SO
199-H2-1	C7631	B29J06-A1	SO
199-H2-1	C7631	B29J06-B1	SO
199-H2-1	C7631	B29J06-B2	SO
199-H2-1	C7631	B29J06-C1	SO
199-H2-1	C7631	B29J07-1	SO
199-H2-1	C7631	B29J07-2	SO
199-H2-1	C7631	B29J07-3	SO
199-H2-1	C7631	B29J07-4	SO
199-H2-1	C7631	B29J07-A1	SO
199-H2-1	C7631	B29J07-B1	SO
199-H2-1	C7631	B29J07-C1	SO
199-H2-1	C7631	B29J07-C2	SO
199-H2-1	C7631	B29J08	SO
199-H2-1	C7631	B29J09	SO

Table D-2. Soil and Groundwater Samples Associated with Boreholes

Well Identification	Well Name or WIDS Site	Sample Number.	Media
199-H2-1	C7631	B29J10	SO
199-H2-1	C7631	B29J15	SO
199-H2-1	C7631	B29J16	SO
199-H2-1	C7631	B29J17	SO
199-H2-1	C7631	B29J18	SO
199-H2-1	C7631	B29J19	SO
199-H2-1	C7631	B29J22	SO
199-H2-1	C7631	B29J26	SO
199-H2-1	C7631	B29J27	SO
199-H2-1	C7631	B29J28	SO
199-H2-1	C7631	B2B203	SO
199-H2-1	C7631	B2B204	SO
199-H2-1	C7631	B2B205	SO
199-H2-1	C7631	B2B206	SO
199-H3-9	C7639	B290C0	GW
199-H3-9	C7639	B290C1	GW
199-H3-9	C7639	B290C2	GW
199-H3-9	C7639	B290C7	GW
199-H3-9	C7639	B290C8	GW
199-H3-9	C7639	B29C11	GW
199-H3-9	C7639	B29C12	GW
199-H3-9	C7639	B29C14	GW
199-H3-9	C7639	B29C15	GW
199-H3-9	C7639	B29BW8	SO
199-H3-9	C7639	B29BW9	SO
199-H3-9	C7639	B29BX0	SO
199-H3-9	C7639	B29BX1-1	SO
199-H3-9	C7639	B29BX1-2	SO
199-H3-9	C7639	B29BX1-3	SO
199-H3-9	C7639	B29BX1-4	SO
199-H3-9	C7639	B29BX1-A1	SO
199-H3-9	C7639	B29BX1-B1	SO
199-H3-9	C7639	B29BX1-C1	SO
199-H3-9	C7639	B29BX1-C2	SO

Table D-2. Soil and Groundwater Samples Associated with Boreholes

Well Identification	Well Name or WIDS Site	Sample Number.	Media
199-H3-9	C7639	B29BX2-1	SO
199-H3-9	C7639	B29BX2-2	SO
199-H3-9	C7639	B29BX2-3	SO
199-H3-9	C7639	B29BX2-4	SO
199-H3-9	C7639	B29BX2-A1	SO
199-H3-9	C7639	B29BX2-A2	SO
199-H3-9	C7639	B29BX2-B1	SO
199-H3-9	C7639	B29BX2-C1	SO
199-H3-9	C7639	B29BX4-1	SO
199-H3-9	C7639	B29BX4-2	SO
199-H3-9	C7639	B29BX4-3	SO
199-H3-9	C7639	B29BX4-4	SO
199-H3-9	C7639	B29BX4-A1	SO
199-H3-9	C7639	B29BX4-A2	SO
199-H3-9	C7639	B29BX4-B1	SO
199-H3-9	C7639	B29BX4-C1	SO
199-H3-9	C7639	B29BX8	SO
199-H3-9	C7639	B29BX9	SO
199-H3-9	C7639	B29BY0	SO
199-H3-9	C7639	B29BY1	SO
199-H3-9	C7639	B29BY5	SO
199-H3-9	C7639	B29BY6	SO
199-H3-9	C7639	B29BY7	SO
199-H3-9	C7639	B29BY8	SO
199-H3-9	C7639	B29C02	SO
199-H3-9	C7639	B29C03	SO
199-H3-9	C7639	B29C06	SO
199-H3-9	C7639	B29C08	SO
199-H3-9	C7639	B29C09-1	SO
199-H3-9	C7639	B29C09-2	SO
199-H3-9	C7639	B29C09-3	SO
199-H3-9	C7639	B29C09-4	SO
199-H3-9	C7639	B29C09-A1	SO
199-H3-9	C7639	B29C09-B1	SO

Table D-2. Soil and Groundwater Samples Associated with Boreholes

Well Identification	Well Name or WIDS Site	Sample Number.	Media
199-H3-9	C7639	B29C09-B2	SO
199-H3-9	C7639	B29C09-C1	SO
199-H3-9	C7639	B29C10	SO
199-H3-9	C7639	B29C16	SO
199-H3-9	C7639	B29C17	SO
199-H3-9	C7639	B29C18	SO
199-H3-9	C7639	B29C19	SO
199-H3-9	C7639	B29C20	SO
199-H3-9	C7639	B29C21	SO
199-H3-9	C7639	B29C22	SO
199-H3-9	C7639	B29C23	SO
199-H3-9	C7639	B29C24	SO
199-H3-9	C7639	B29C25	SO
199-H3-9	C7639	B29C26	SO
199-H3-9	C7639	B29C27	SO
199-H3-9	C7639	B29MD7	SO
199-H3-9	C7639	B29YV7	SO
199-H3-9	C7639	B29YV8	SO
199-H3-9	C7639	B29YV9	SO
199-H3-10	C7640	B29C92	GW
199-H3-10	C7640	B29C93	GW
199-H3-10	C7640	B29CD9	GW
199-H3-10	C7640	B29CF0	GW
199-H3-10	C7640	B29CF1	GW
199-H3-10	C7640	B29CF6	GW
199-H3-10	C7640	B29CF8	GW
199-H3-10	C7640	B29CF9	GW
199-H3-10	C7640	B29C94-1	SO
199-H3-10	C7640	B29C94-2	SO
199-H3-10	C7640	B29C94-3	SO
199-H3-10	C7640	B29C94-4	SO
199-H3-10	C7640	B29C94-A1	SO
199-H3-10	C7640	B29C94-B1	SO
199-H3-10	C7640	B29C94-C1	SO

Table D-2. Soil and Groundwater Samples Associated with Boreholes

Well Identification	Well Name or WIDS Site	Sample Number.	Media
199-H3-10	C7640	B29C94-C2	SO
199-H3-10	C7640	B29C95	SO
199-H3-10	C7640	B29C96	SO
199-H3-10	C7640	B29C97	SO
199-H3-10	C7640	B29C98-1	SO
199-H3-10	C7640	B29C98-2	SO
199-H3-10	C7640	B29C98-3	SO
199-H3-10	C7640	B29C98-4	SO
199-H3-10	C7640	B29C98-A1	SO
199-H3-10	C7640	B29C98-A2	SO
199-H3-10	C7640	B29C98-B1	SO
199-H3-10	C7640	B29C98-C1	SO
199-H3-10	C7640	B29CB2-1	SO
199-H3-10	C7640	B29CB2-2	SO
199-H3-10	C7640	B29CB2-3	SO
199-H3-10	C7640	B29CB2-4	SO
199-H3-10	C7640	B29CB2-A1	SO
199-H3-10	C7640	B29CB2-B1	SO
199-H3-10	C7640	B29CB2-B2	SO
199-H3-10	C7640	B29CB2-C1	SO
199-H3-10	C7640	B29CB3	SO
199-H3-10	C7640	B29CB7	SO
199-H3-10	C7640	B29CB8	SO
199-H3-10	C7640	B29CC2	SO
199-H3-10	C7640	B29CC3-1	SO
199-H3-10	C7640	B29CC3-2	SO
199-H3-10	C7640	B29CC3-3	SO
199-H3-10	C7640	B29CC3-4	SO
199-H3-10	C7640	B29CC3-A1	SO
199-H3-10	C7640	B29CC3-A2	SO
199-H3-10	C7640	B29CC3-B1	SO
199-H3-10	C7640	B29CC3-C1	SO
199-H3-10	C7640	B29CC4-1	SO
199-H3-10	C7640	B29CC4-2	SO

Table D-2. Soil and Groundwater Samples Associated with Boreholes

Well Identification	Well Name or WIDS Site	Sample Number.	Media
199-H3-10	C7640	B29CC4-3	SO
199-H3-10	C7640	B29CC4-4	SO
199-H3-10	C7640	B29CC4-A1	SO
199-H3-10	C7640	B29CC4-B1	SO
199-H3-10	C7640	B29CC4-B2	SO
199-H3-10	C7640	B29CC4-C1	SO
199-H3-10	C7640	B29CC5	SO
199-H3-10	C7640	B29CC6	SO
199-H3-10	C7640	B29CC7	SO
199-H3-10	C7640	B29CC8	SO
199-H3-10	C7640	B29CC9	SO
199-H3-10	C7640	B29CD3	SO
199-H3-10	C7640	B29CD5	SO
199-H3-10	C7640	B29CD6-1	SO
199-H3-10	C7640	B29CD6-2	SO
199-H3-10	C7640	B29CD6-3	SO
199-H3-10	C7640	B29CD6-4	SO
199-H3-10	C7640	B29CD6-A1	SO
199-H3-10	C7640	B29CD6-A2	SO
199-H3-10	C7640	B29CD6-B1	SO
199-H3-10	C7640	B29CD6-C1	SO
199-H3-10	C7640	B29CF7	SO
199-H3-10	C7640	B29CH3	SO
199-H3-10	C7640	B29CH4	SO
199-H3-10	C7640	B29CH5	SO
199-H3-10	C7640	B29CH6	SO
199-H3-10	C7640	B29CH7	SO
199-H3-10	C7640	B29CH8	SO
199-H3-10	C7640	B29CH9	SO
199-H3-10	C7640	B29CJ0	SO
199-H3-10	C7640	B29CJ1	SO
199-H3-10	C7640	B29CJ3	SO
199-H3-10	C7640	B29CL8	SO
199-H3-10	C7640	B29D30	SO

Table D-2. Soil and Groundwater Samples Associated with Boreholes

Well Identification	Well Name or WIDS Site	Sample Number.	Media
199-H3-10	C7640	B2B4H0	SO
199-H3-10	C7640	B2B4H1	SO
199-H3-10	C7640	B2B4H2	SO
199-H3-10	C7640	B2B4H3	SO
C7850	C7850	B28013	GW
C7850	C7850	B28014	GW
C7850	C7850	B28015	GW
C7850	C7850	B28016	GW
C7850	C7850	B27YM9	SO
C7850	C7850	B27YN0	SO
C7850	C7850	B27YN1	SO
C7850	C7850	B27YN2	SO
C7850	C7850	B27YN4	SO
C7850	C7850	B27YN5	SO
C7850	C7850	B27YN6	SO
C7850	C7850	B27YN7	SO
C7850	C7850	B27YN8	SO
C7850	C7850	B27YN9	SO
C7850	C7850	B27YP0	SO
C7850	C7850	B27YP1	SO
C7850	C7850	B27YP2	SO
C7850	C7850	B27YP3	SO
C7850	C7850	B27YP4	SO
C7850	C7850	B27YR1-1	SO
C7850	C7850	B27YR1-2	SO
C7850	C7850	B27YR1-3	SO
C7850	C7850	B27YR1-4	SO
C7850	C7850	B27YR1-A1	SO
C7850	C7850	B27YR1-A2	SO
C7850	C7850	B27YR1-B1	SO
C7850	C7850	B27YR1-C1	SO
C7850	C7850	B27YR2-1	SO
C7850	C7850	B27YR2-2	SO
C7850	C7850	B27YR2-3	SO

Table D-2. Soil and Groundwater Samples Associated with Boreholes

Well Identification	Well Name or WIDS Site	Sample Number.	Media
C7850	C7850	B27YR2-4	SO
C7850	C7850	B27YR2-A1	SO
C7850	C7850	B27YR2-B1	SO
C7850	C7850	B27YR2-B2	SO
C7850	C7850	B27YR2-C1	SO
C7850	C7850	B27YR3-1	SO
C7850	C7850	B27YR3-2	SO
C7850	C7850	B27YR3-3	SO
C7850	C7850	B27YR3-4	SO
C7850	C7850	B27YR3-A1	SO
C7850	C7850	B27YR3-B1	SO
C7850	C7850	B27YR3-C1	SO
C7850	C7850	B27YR3-C2	SO
C7850	C7850	B27YR5-1	SO
C7850	C7850	B27YR5-2	SO
C7850	C7850	B27YR5-3	SO
C7850	C7850	B27YR5-4	SO
C7850	C7850	B27YR5-A1	SO
C7850	C7850	B27YR5-B1	SO
C7850	C7850	B27YR5-B2	SO
C7850	C7850	B27YR5-C1	SO
C7850	C7850	B27YR6-1	SO
C7850	C7850	B27YR6-2	SO
C7850	C7850	B27YR6-3	SO
C7850	C7850	B27YR6-4	SO
C7850	C7850	B27YR6-A1	SO
C7850	C7850	B27YR6-A2	SO
C7850	C7850	B27YR6-B1	SO
C7850	C7850	B27YR6-C1	SO
C7850	C7850	B27YR7-1	SO
C7850	C7850	B27YR7-2	SO
C7850	C7850	B27YR7-3	SO
C7850	C7850	B27YR7-4	SO
C7850	C7850	B27YR7-A1	SO

Table D-2. Soil and Groundwater Samples Associated with Boreholes

Well Identification	Well Name or WIDS Site	Sample Number.	Media
C7850	C7850	B27YR7-B1	SO
C7850	C7850	B27YR7-B2	SO
C7850	C7850	B27YR7-C1	SO
C7850	C7850	B27YR8-1	SO
C7850	C7850	B27YR8-2	SO
C7850	C7850	B27YR8-3	SO
C7850	C7850	B27YR8-4	SO
C7850	C7850	B27YR8-A1	SO
C7850	C7850	B27YR8-B1	SO
C7850	C7850	B27YR8-C1	SO
C7850	C7850	B27YR8-C2	SO
C7850	C7850	B27YR9-1	SO
C7850	C7850	B27YR9-2	SO
C7850	C7850	B27YR9-3	SO
C7850	C7850	B27YR9-4	SO
C7850	C7850	B27YR9-A1	SO
C7850	C7850	B27YR9-B1	SO
C7850	C7850	B27YR9-B2	SO
C7850	C7850	B27YR9-C1	SO
C7850	C7850	B27YT0-1	SO
C7850	C7850	B27YT0-2	SO
C7850	C7850	B27YT0-3	SO
C7850	C7850	B27YT0-4	SO
C7850	C7850	B27YT0-A1	SO
C7850	C7850	B27YT0-B1	SO
C7850	C7850	B27YT0-C1	SO
C7850	C7850	B27YT0-C2	SO
C7850	C7850	B27YT1-1	SO
C7850	C7850	B27YT1-2	SO
C7850	C7850	B27YT1-3	SO
C7850	C7850	B27YT1-4	SO
C7850	C7850	B27YT1-A1	SO
C7850	C7850	B27YT1-A2	SO
C7850	C7850	B27YT1-B1	SO

Table D-2. Soil and Groundwater Samples Associated with Boreholes

Well Identification	Well Name or WIDS Site	Sample Number.	Media
C7850	C7850	B27YT1-C1	SO
C7850	C7850	B27YT2-1	SO
C7850	C7850	B27YT2-2	SO
C7850	C7850	B27YT2-3	SO
C7850	C7850	B27YT2-4	SO
C7850	C7850	B27YT2-A1	SO
C7850	C7850	B27YT2-B1	SO
C7850	C7850	B27YT2-B2	SO
C7850	C7850	B27YT2-C1	SO
C7850	C7850	B27YT3-1	SO
C7850	C7850	B27YT3-2	SO
C7850	C7850	B27YT3-3	SO
C7850	C7850	B27YT3-4	SO
C7850	C7850	B27YT3-A1	SO
C7850	C7850	B27YT3-B1	SO
C7850	C7850	B27YT3-C1	SO
C7850	C7850	B27YT3-C2	SO
C7850	C7850	B27YT4-1	SO
C7850	C7850	B27YT4-2	SO
C7850	C7850	B27YT4-3	SO
C7850	C7850	B27YT4-4	SO
C7850	C7850	B27YT4-A1	SO
C7850	C7850	B27YT4-B1	SO
C7850	C7850	B27YT4-B2	SO
C7850	C7850	B27YT4-C1	SO
C7850	C7850	B27YT5-1	SO
C7850	C7850	B27YT5-2	SO
C7850	C7850	B27YT5-3	SO
C7850	C7850	B27YT5-4	SO
C7850	C7850	B27YT5-A1	SO
C7850	C7850	B27YT5-B1	SO
C7850	C7850	B27YT5-C1	SO
C7850	C7850	B27YT5-C2	SO
C7850	C7850	B27YV1-1	SO

Table D-2. Soil and Groundwater Samples Associated with Boreholes

Well Identification	Well Name or WIDS Site	Sample Number.	Media
C7850	C7850	B27YV1-2	SO
C7850	C7850	B27YV1-3	SO
C7850	C7850	B27YV1-4	SO
C7850	C7850	B27YV1-A1	SO
C7850	C7850	B27YV1-A2	SO
C7850	C7850	B27YV1-B1	SO
C7850	C7850	B27YV1-C1	SO
C7850	C7850	B27YV2	SO
C7850	C7850	B27YV3	SO
C7850	C7850	B27YV4	SO
C7850	C7850	B27YV5	SO
C7850	C7850	B27YV6	SO
C7850	C7850	B27YV7	SO
C7850	C7850	B27YV8	SO
C7850	C7850	B27YV9	SO
C7850	C7850	B27YW0	SO
C7850	C7850	B27YW1	SO
C7850	C7850	B27YW2	SO
C7850	C7850	B27YW3	SO
C7850	C7850	B27YW4	SO
C7850	C7850	B27YW5	SO
C7850	C7850	B27YW6	SO
C7850	C7850	B27YX0	SO
C7850	C7850	B27YX1	SO
C7850	C7850	B27YX2	SO
C7850	C7850	B27YX3	SO
C7850	C7850	B27YX4	SO
C7850	C7850	B27YX5	SO
C7850	C7850	B27YX6	SO
C7850	C7850	B27YX7	SO
C7850	C7850	B27YX8	SO
C7850	C7850	B27YX9	SO
C7850	C7850	B27YY0	SO
C7850	C7850	B27YY1	SO

Table D-2. Soil and Groundwater Samples Associated with Boreholes

Well Identification	Well Name or WIDS Site	Sample Number.	Media
C7850	C7850	B27YY2	SO
C7850	C7850	B27YY3	SO
C7850	C7850	B27YY4	SO
C7850	C7850	B27YY5	SO
C7850	C7850	B27YY6	SO
C7850	C7850	B27YY7	SO
C7850	C7850	B27YY8	SO
C7850	C7850	B28002	SO
C7850	C7850	B28007	SO
C7850	C7850	B28008	SO
C7851	C7851	B280B5	GW
C7851	C7851	B280B6	GW
C7851	C7851	B280B7	GW
C7851	C7851	B280B8	GW
C7851	C7851	B280B9	SO
C7851	C7851	B280C1	SO
C7851	C7851	B280C2	SO
C7851	C7851	B280C3	SO
C7851	C7851	B280C7	SO
C7851	C7851	B280C8	SO
C7851	C7851	B280C9	SO
C7851	C7851	B280D0	SO
C7851	C7851	B280D1	SO
C7851	C7851	B280D2	SO
C7851	C7851	B280D3	SO
C7851	C7851	B280D4	SO
C7851	C7851	B280D5	SO
C7851	C7851	B280D6	SO
C7851	C7851	B280D7	SO
C7851	C7851	B280D9-1	SO
C7851	C7851	B280D9-2	SO
C7851	C7851	B280D9-3	SO
C7851	C7851	B280D9-4	SO
C7851	C7851	B280D9-A1	SO

Table D-2. Soil and Groundwater Samples Associated with Boreholes

Well Identification	Well Name or WIDS Site	Sample Number.	Media
C7851	C7851	B280D9-A2	SO
C7851	C7851	B280D9-B1	SO
C7851	C7851	B280D9-C1	SO
C7851	C7851	B280F0	SO
C7851	C7851	B280F1-1	SO
C7851	C7851	B280F1-2	SO
C7851	C7851	B280F1-3	SO
C7851	C7851	B280F1-4	SO
C7851	C7851	B280F1-A1	SO
C7851	C7851	B280F1-B1	SO
C7851	C7851	B280F1-B2	SO
C7851	C7851	B280F1-C1	SO
C7851	C7851	B280F3-1	SO
C7851	C7851	B280F3-2	SO
C7851	C7851	B280F3-3	SO
C7851	C7851	B280F3-4	SO
C7851	C7851	B280F3-A1	SO
C7851	C7851	B280F3-B1	SO
C7851	C7851	B280F3-C1	SO
C7851	C7851	B280F3-C2	SO
C7851	C7851	B280F4-1	SO
C7851	C7851	B280F4-2	SO
C7851	C7851	B280F4-3	SO
C7851	C7851	B280F4-4	SO
C7851	C7851	B280F4-A1	SO
C7851	C7851	B280F4-A2	SO
C7851	C7851	B280F4-B1	SO
C7851	C7851	B280F4-C1	SO
C7851	C7851	B280F5-1	SO
C7851	C7851	B280F5-2	SO
C7851	C7851	B280F5-3	SO
C7851	C7851	B280F5-4	SO
C7851	C7851	B280F5-A1	SO
C7851	C7851	B280F5-A2	SO

Table D-2. Soil and Groundwater Samples Associated with Boreholes

Well Identification	Well Name or WIDS Site	Sample Number.	Media
C7851	C7851	B280F5-B1	SO
C7851	C7851	B280F5-C1	SO
C7851	C7851	B280F6-1	SO
C7851	C7851	B280F6-2	SO
C7851	C7851	B280F6-3	SO
C7851	C7851	B280F6-4	SO
C7851	C7851	B280F6-A1	SO
C7851	C7851	B280F6-B1	SO
C7851	C7851	B280F6-B2	SO
C7851	C7851	B280F6-C1	SO
C7851	C7851	B280F7-1	SO
C7851	C7851	B280F7-2	SO
C7851	C7851	B280F7-3	SO
C7851	C7851	B280F7-4	SO
C7851	C7851	B280F7-A1	SO
C7851	C7851	B280F7-B1	SO
C7851	C7851	B280F7-C1	SO
C7851	C7851	B280F7-C2	SO
C7851	C7851	B280F8-1	SO
C7851	C7851	B280F8-2	SO
C7851	C7851	B280F8-3	SO
C7851	C7851	B280F8-4	SO
C7851	C7851	B280F8-A1	SO
C7851	C7851	B280F8-A2	SO
C7851	C7851	B280F8-B1	SO
C7851	C7851	B280F8-C1	SO
C7851	C7851	B280F9-1	SO
C7851	C7851	B280F9-2	SO
C7851	C7851	B280F9-3	SO
C7851	C7851	B280F9-4	SO
C7851	C7851	B280F9-A1	SO
C7851	C7851	B280F9-A2	SO
C7851	C7851	B280F9-B1	SO
C7851	C7851	B280F9-C1	SO

Table D-2. Soil and Groundwater Samples Associated with Boreholes

Well Identification	Well Name or WIDS Site	Sample Number.	Media
C7851	C7851	B280H0-1	SO
C7851	C7851	B280H0-2	SO
C7851	C7851	B280H0-3	SO
C7851	C7851	B280H0-4	SO
C7851	C7851	B280H0-A1	SO
C7851	C7851	B280H0-A2	SO
C7851	C7851	B280H0-B1	SO
C7851	C7851	B280H0-C1	SO
C7851	C7851	B280H1-1	SO
C7851	C7851	B280H1-2	SO
C7851	C7851	B280H1-3	SO
C7851	C7851	B280H1-4	SO
C7851	C7851	B280H1-A1	SO
C7851	C7851	B280H1-B1	SO
C7851	C7851	B280H1-B2	SO
C7851	C7851	B280H1-C1	SO
C7851	C7851	B280H2-1	SO
C7851	C7851	B280H2-2	SO
C7851	C7851	B280H2-3	SO
C7851	C7851	B280H2-4	SO
C7851	C7851	B280H2-A1	SO
C7851	C7851	B280H2-A2	SO
C7851	C7851	B280H2-B1	SO
C7851	C7851	B280H2-C1	SO
C7851	C7851	B280H3-1	SO
C7851	C7851	B280H3-2	SO
C7851	C7851	B280H3-3	SO
C7851	C7851	B280H3-4	SO
C7851	C7851	B280H3-A1	SO
C7851	C7851	B280H3-B1	SO
C7851	C7851	B280H3-C1	SO
C7851	C7851	B280H3-C2	SO
C7851	C7851	B280H4-1	SO
C7851	C7851	B280H4-2	SO

Table D-2. Soil and Groundwater Samples Associated with Boreholes

Well Identification	Well Name or WIDS Site	Sample Number.	Media
C7851	C7851	B280H4-3	SO
C7851	C7851	B280H4-4	SO
C7851	C7851	B280H4-A1	SO
C7851	C7851	B280H4-B1	SO
C7851	C7851	B280H4-B2	SO
C7851	C7851	B280H4-C1	SO
C7851	C7851	B280H5	SO
C7851	C7851	B280H9	SO
C7851	C7851	B280J0	SO
C7851	C7851	B280J1	SO
C7851	C7851	B280J2	SO
C7851	C7851	B280J3	SO
C7851	C7851	B280J4	SO
C7851	C7851	B280J5	SO
C7851	C7851	B280J6	SO
C7851	C7851	B280J7	SO
C7851	C7851	B280J8	SO
C7851	C7851	B280J9	SO
C7851	C7851	B280K0	SO
C7851	C7851	B280K1	SO
C7851	C7851	B280K2	SO
C7851	C7851	B280K3	SO
C7851	C7851	B280L4	SO
C7851	C7851	B280L6	SO
C7851	C7851	B280L7	SO
C7851	C7851	B28161	SO
C7851	C7851	B28162	SO
C7851	C7851	B28163	SO
C7851	C7851	B28164	SO
C7851	C7851	B28165	SO
C7851	C7851	B28166	SO
C7851	C7851	B28167	SO
C7851	C7851	B28168	SO
C7851	C7851	B28169	SO

Table D-2. Soil and Groundwater Samples Associated with Boreholes

Well Identification	Well Name or WIDS Site	Sample Number.	Media
C7851	C7851	B28170	SO
C7851	C7851	B28171	SO
C7851	C7851	B28172	SO
C7851	C7851	B28173	SO
C7851	C7851	B28174	SO
C7851	C7851	B28175	SO
199-D8-101	C7852	B280K8	GW
199-D8-101	C7852	B280K9	GW
199-D8-101	C7852	B280L0	GW
199-D8-101	C7852	B280L1	GW
199-D8-101	C7852	B2C524	GW
199-D8-101	C7852	B2C525	GW
199-D8-101	C7852	B28017	SO
199-D8-101	C7852	B28018	SO
199-D8-101	C7852	B28019	SO
199-D8-101	C7852	B28020	SO
199-D8-101	C7852	B28021	SO
199-D8-101	C7852	B28022	SO
199-D8-101	C7852	B28026	SO
199-D8-101	C7852	B28027	SO
199-D8-101	C7852	B28028	SO
199-D8-101	C7852	B28030	SO
199-D8-101	C7852	B28031	SO
199-D8-101	C7852	B28032	SO
199-D8-101	C7852	B28033	SO
199-D8-101	C7852	B28034	SO
199-D8-101	C7852	B28035	SO
199-D8-101	C7852	B28036	SO
199-D8-101	C7852	B28037	SO
199-D8-101	C7852	B28038	SO
199-D8-101	C7852	B28039	SO
199-D8-101	C7852	B28044	SO
199-D8-101	C7852	B28046-1	SO
199-D8-101	C7852	B28046-2	SO

Table D-2. Soil and Groundwater Samples Associated with Boreholes

Well Identification	Well Name or WIDS Site	Sample Number.	Media
199-D8-101	C7852	B28046-3	SO
199-D8-101	C7852	B28046-4	SO
199-D8-101	C7852	B28046-A1	SO
199-D8-101	C7852	B28046-B1	SO
199-D8-101	C7852	B28046-B2	SO
199-D8-101	C7852	B28046-C1	SO
199-D8-101	C7852	B28047	SO
199-D8-101	C7852	B28048	SO
199-D8-101	C7852	B28049-1	SO
199-D8-101	C7852	B28049-2	SO
199-D8-101	C7852	B28049-3	SO
199-D8-101	C7852	B28049-4	SO
199-D8-101	C7852	B28049-A1	SO
199-D8-101	C7852	B28049-A2	SO
199-D8-101	C7852	B28049-B1	SO
199-D8-101	C7852	B28049-C1	SO
199-D8-101	C7852	B28051-1	SO
199-D8-101	C7852	B28051-2	SO
199-D8-101	C7852	B28051-3	SO
199-D8-101	C7852	B28051-4	SO
199-D8-101	C7852	B28051-A1	SO
199-D8-101	C7852	B28051-B1	SO
199-D8-101	C7852	B28051-C1	SO
199-D8-101	C7852	B28051-C2	SO
199-D8-101	C7852	B28055	SO
199-D8-101	C7852	B28056-1	SO
199-D8-101	C7852	B28056-2	SO
199-D8-101	C7852	B28056-3	SO
199-D8-101	C7852	B28056-4	SO
199-D8-101	C7852	B28056-A1	SO
199-D8-101	C7852	B28056-A2	SO
199-D8-101	C7852	B28056-B1	SO
199-D8-101	C7852	B28056-C1	SO
199-D8-101	C7852	B28057	SO

Table D-2. Soil and Groundwater Samples Associated with Boreholes

Well Identification	Well Name or WIDS Site	Sample Number.	Media
199-D8-101	C7852	B28060	SO
199-D8-101	C7852	B28061-1	SO
199-D8-101	C7852	B28061-2	SO
199-D8-101	C7852	B28061-3	SO
199-D8-101	C7852	B28061-4	SO
199-D8-101	C7852	B28061-A1	SO
199-D8-101	C7852	B28061-B1	SO
199-D8-101	C7852	B28061-B2	SO
199-D8-101	C7852	B28061-C1	SO
199-D8-101	C7852	B28062	SO
199-D8-101	C7852	B28063	SO
199-D8-101	C7852	B28064	SO
199-D8-101	C7852	B28065-1	SO
199-D8-101	C7852	B28065-2	SO
199-D8-101	C7852	B28065-3	SO
199-D8-101	C7852	B28065-4	SO
199-D8-101	C7852	B28065-A1	SO
199-D8-101	C7852	B28065-B1	SO
199-D8-101	C7852	B28065-B2	SO
199-D8-101	C7852	B28065-C1	SO
199-D8-101	C7852	B28066	SO
199-D8-101	C7852	B28067	SO
199-D8-101	C7852	B28068-1	SO
199-D8-101	C7852	B28068-2	SO
199-D8-101	C7852	B28068-3	SO
199-D8-101	C7852	B28068-4	SO
199-D8-101	C7852	B28068-A1	SO
199-D8-101	C7852	B28068-B1	SO
199-D8-101	C7852	B28068-C1	SO
199-D8-101	C7852	B28068-C2	SO
199-D8-101	C7852	B28069	SO
199-D8-101	C7852	B28070	SO
199-D8-101	C7852	B28071-1	SO
199-D8-101	C7852	B28071-2	SO

Table D-2. Soil and Groundwater Samples Associated with Boreholes

Well Identification	Well Name or WIDS Site	Sample Number.	Media
199-D8-101	C7852	B28071-3	SO
199-D8-101	C7852	B28071-4	SO
199-D8-101	C7852	B28071-A1	SO
199-D8-101	C7852	B28071-B1	SO
199-D8-101	C7852	B28071-B2	SO
199-D8-101	C7852	B28071-C1	SO
199-D8-101	C7852	B28072	SO
199-D8-101	C7852	B28073	SO
199-D8-101	C7852	B28074-1	SO
199-D8-101	C7852	B28074-2	SO
199-D8-101	C7852	B28074-3	SO
199-D8-101	C7852	B28074-4	SO
199-D8-101	C7852	B28074-A1	SO
199-D8-101	C7852	B28074-A2	SO
199-D8-101	C7852	B28074-B1	SO
199-D8-101	C7852	B28074-C1	SO
199-D8-101	C7852	B28075	SO
199-D8-101	C7852	B28076	SO
199-D8-101	C7852	B28077-1	SO
199-D8-101	C7852	B28077-2	SO
199-D8-101	C7852	B28077-3	SO
199-D8-101	C7852	B28077-4	SO
199-D8-101	C7852	B28077-A1	SO
199-D8-101	C7852	B28077-B1	SO
199-D8-101	C7852	B28077-B2	SO
199-D8-101	C7852	B28077-C1	SO
199-D8-101	C7852	B28078	SO
199-D8-101	C7852	B28079	SO
199-D8-101	C7852	B28080-1	SO
199-D8-101	C7852	B28080-2	SO
199-D8-101	C7852	B28080-3	SO
199-D8-101	C7852	B28080-4	SO
199-D8-101	C7852	B28080-A1	SO
199-D8-101	C7852	B28080-B1	SO

Table D-2. Soil and Groundwater Samples Associated with Boreholes

Well Identification	Well Name or WIDS Site	Sample Number.	Media
199-D8-101	C7852	B28080-B2	SO
199-D8-101	C7852	B28080-C1	SO
199-D8-101	C7852	B28081	SO
199-D8-101	C7852	B28082	SO
199-D8-101	C7852	B28083-1	SO
199-D8-101	C7852	B28083-2	SO
199-D8-101	C7852	B28083-3	SO
199-D8-101	C7852	B28083-4	SO
199-D8-101	C7852	B28083-A1	SO
199-D8-101	C7852	B28083-B1	SO
199-D8-101	C7852	B28083-C1	SO
199-D8-101	C7852	B28083-C2	SO
199-D8-101	C7852	B28084	SO
199-D8-101	C7852	B28085	SO
199-D8-101	C7852	B28086-1	SO
199-D8-101	C7852	B28086-2	SO
199-D8-101	C7852	B28086-3	SO
199-D8-101	C7852	B28086-4	SO
199-D8-101	C7852	B28086-A1	SO
199-D8-101	C7852	B28086-B1	SO
199-D8-101	C7852	B28086-B2	SO
199-D8-101	C7852	B28086-C1	SO
199-D8-101	C7852	B280B2	SO
199-D8-101	C7852	B280B3-1	SO
199-D8-101	C7852	B280B3-2	SO
199-D8-101	C7852	B280B3-3	SO
199-D8-101	C7852	B280B3-4	SO
199-D8-101	C7852	B280B3-A1	SO
199-D8-101	C7852	B280B3-B1	SO
199-D8-101	C7852	B280B3-C1	SO
199-D8-101	C7852	B280B3-C2	SO
199-D8-101	C7852	B280D8	SO
C7855	C7855	B298F3	GW
C7855	C7855	B298F4	GW

Table D-2. Soil and Groundwater Samples Associated with Boreholes

Well Identification	Well Name or WIDS Site	Sample Number.	Media
C7855	C7855	B298F5	GW
C7855	C7855	B298F6	GW
C7855	C7855	B297X5	SO
C7855	C7855	B297X6	SO
C7855	C7855	B297X8	SO
C7855	C7855	B297Y1	SO
C7855	C7855	B297Y2	SO
C7855	C7855	B297Y3	SO
C7855	C7855	B297Y4	SO
C7855	C7855	B297Y5	SO
C7855	C7855	B297Y6	SO
C7855	C7855	B297Y7	SO
C7855	C7855	B297Y8	SO
C7855	C7855	B297Y9	SO
C7855	C7855	B29800	SO
C7855	C7855	B29801	SO
C7855	C7855	B29802	SO
C7855	C7855	B29803	SO
C7855	C7855	B29804	SO
C7855	C7855	B29805	SO
C7855	C7855	B29811	SO
C7855	C7855	B29812	SO
C7855	C7855	B29813-1	SO
C7855	C7855	B29813-2	SO
C7855	C7855	B29813-3	SO
C7855	C7855	B29813-4	SO
C7855	C7855	B29813-A1	SO
C7855	C7855	B29813-A2	SO
C7855	C7855	B29813-B1	SO
C7855	C7855	B29813-C1	SO
C7855	C7855	B29814	SO
C7855	C7855	B29816-1	SO
C7855	C7855	B29816-2	SO
C7855	C7855	B29816-3	SO

Table D-2. Soil and Groundwater Samples Associated with Boreholes

Well Identification	Well Name or WIDS Site	Sample Number.	Media
C7855	C7855	B29816-4	SO
C7855	C7855	B29816-A1	SO
C7855	C7855	B29816-B1	SO
C7855	C7855	B29816-B2	SO
C7855	C7855	B29816-C1	SO
C7855	C7855	B29818-1	SO
C7855	C7855	B29818-2	SO
C7855	C7855	B29818-3	SO
C7855	C7855	B29818-4	SO
C7855	C7855	B29818-A1	SO
C7855	C7855	B29818-B1	SO
C7855	C7855	B29818-C1	SO
C7855	C7855	B29818-C2	SO
C7855	C7855	B29819-1	SO
C7855	C7855	B29819-2	SO
C7855	C7855	B29819-3	SO
C7855	C7855	B29819-4	SO
C7855	C7855	B29819-A1	SO
C7855	C7855	B29819-B1	SO
C7855	C7855	B29819-B2	SO
C7855	C7855	B29819-C1	SO
C7855	C7855	B29820-1	SO
C7855	C7855	B29820-2	SO
C7855	C7855	B29820-3	SO
C7855	C7855	B29820-4	SO
C7855	C7855	B29820-A1	SO
C7855	C7855	B29820-A2	SO
C7855	C7855	B29820-B1	SO
C7855	C7855	B29820-C1	SO
C7855	C7855	B29821-1	SO
C7855	C7855	B29821-2	SO
C7855	C7855	B29821-3	SO
C7855	C7855	B29821-4	SO
C7855	C7855	B29821-A1	SO

Table D-2. Soil and Groundwater Samples Associated with Boreholes

Well Identification	Well Name or WIDS Site	Sample Number.	Media
C7855	C7855	B29821-B1	SO
C7855	C7855	B29821-B2	SO
C7855	C7855	B29821-C1	SO
C7855	C7855	B29822-1	SO
C7855	C7855	B29822-2	SO
C7855	C7855	B29822-3	SO
C7855	C7855	B29822-4	SO
C7855	C7855	B29822-A1	SO
C7855	C7855	B29822-A2	SO
C7855	C7855	B29822-B1	SO
C7855	C7855	B29822-C1	SO
C7855	C7855	B29823-1	SO
C7855	C7855	B29823-2	SO
C7855	C7855	B29823-3	SO
C7855	C7855	B29823-4	SO
C7855	C7855	B29823-A1	SO
C7855	C7855	B29823-B1	SO
C7855	C7855	B29823-B2	SO
C7855	C7855	B29823-C1	SO
C7855	C7855	B29824-1	SO
C7855	C7855	B29824-2	SO
C7855	C7855	B29824-3	SO
C7855	C7855	B29824-4	SO
C7855	C7855	B29824-A1	SO
C7855	C7855	B29824-B1	SO
C7855	C7855	B29824-C1	SO
C7855	C7855	B29824-C2	SO
C7855	C7855	B29825-1	SO
C7855	C7855	B29825-2	SO
C7855	C7855	B29825-3	SO
C7855	C7855	B29825-4	SO
C7855	C7855	B29825-A1	SO
C7855	C7855	B29825-B1	SO
C7855	C7855	B29825-B2	SO

Table D-2. Soil and Groundwater Samples Associated with Boreholes

Well Identification	Well Name or WIDS Site	Sample Number.	Media
C7855	C7855	B29825-C1	SO
C7855	C7855	B29826-1	SO
C7855	C7855	B29826-2	SO
C7855	C7855	B29826-3	SO
C7855	C7855	B29826-4	SO
C7855	C7855	B29826-A1	SO
C7855	C7855	B29826-B1	SO
C7855	C7855	B29826-C1	SO
C7855	C7855	B29826-C2	SO
C7855	C7855	B29827-1	SO
C7855	C7855	B29827-2	SO
C7855	C7855	B29827-3	SO
C7855	C7855	B29827-4	SO
C7855	C7855	B29827-A1	SO
C7855	C7855	B29827-A2	SO
C7855	C7855	B29827-B1	SO
C7855	C7855	B29827-C1	SO
C7855	C7855	B29828-1	SO
C7855	C7855	B29828-2	SO
C7855	C7855	B29828-3	SO
C7855	C7855	B29828-4	SO
C7855	C7855	B29828-A1	SO
C7855	C7855	B29828-B1	SO
C7855	C7855	B29828-B2	SO
C7855	C7855	B29828-C1	SO
C7855	C7855	B29829-1	SO
C7855	C7855	B29829-2	SO
C7855	C7855	B29829-3	SO
C7855	C7855	B29829-4	SO
C7855	C7855	B29829-A1	SO
C7855	C7855	B29829-B1	SO
C7855	C7855	B29829-C1	SO
C7855	C7855	B29829-C2	SO
C7855	C7855	B29830-1	SO

Table D-2. Soil and Groundwater Samples Associated with Boreholes

Well Identification	Well Name or WIDS Site	Sample Number.	Media
C7855	C7855	B29830-2	SO
C7855	C7855	B29830-3	SO
C7855	C7855	B29830-4	SO
C7855	C7855	B29830-A1	SO
C7855	C7855	B29830-A2	SO
C7855	C7855	B29830-B1	SO
C7855	C7855	B29830-C1	SO
C7855	C7855	B29831-1	SO
C7855	C7855	B29831-2	SO
C7855	C7855	B29831-3	SO
C7855	C7855	B29831-4	SO
C7855	C7855	B29831-A1	SO
C7855	C7855	B29831-B1	SO
C7855	C7855	B29831-B2	SO
C7855	C7855	B29831-C1	SO
C7855	C7855	B29832-1	SO
C7855	C7855	B29832-2	SO
C7855	C7855	B29832-3	SO
C7855	C7855	B29832-4	SO
C7855	C7855	B29832-A1	SO
C7855	C7855	B29832-A2	SO
C7855	C7855	B29832-B1	SO
C7855	C7855	B29832-C1	SO
C7855	C7855	B29838-1	SO
C7855	C7855	B29838-2	SO
C7855	C7855	B29838-3	SO
C7855	C7855	B29838-4	SO
C7855	C7855	B29838-A1	SO
C7855	C7855	B29838-B1	SO
C7855	C7855	B29838-B2	SO
C7855	C7855	B29838-C1	SO
C7855	C7855	B29839-1	SO
C7855	C7855	B29839-2	SO
C7855	C7855	B29839-3	SO

Table D-2. Soil and Groundwater Samples Associated with Boreholes

Well Identification	Well Name or WIDS Site	Sample Number.	Media
C7855	C7855	B29839-4	SO
C7855	C7855	B29839-A1	SO
C7855	C7855	B29839-B1	SO
C7855	C7855	B29839-C1	SO
C7855	C7855	B29839-C2	SO
C7855	C7855	B29855	SO
C7855	C7855	B29856	SO
C7855	C7855	B29857	SO
C7855	C7855	B29858	SO
C7855	C7855	B29859	SO
C7855	C7855	B29860	SO
C7855	C7855	B29861	SO
C7855	C7855	B29862	SO
C7855	C7855	B29863	SO
C7855	C7855	B29864	SO
C7855	C7855	B29865	SO
C7855	C7855	B29866	SO
C7855	C7855	B29867	SO
C7855	C7855	B29868	SO
C7855	C7855	B29869	SO
C7855	C7855	B29870	SO
C7855	C7855	B29871	SO
C7855	C7855	B29877	SO
C7855	C7855	B29878	SO
C7855	C7855	B29879	SO
C7855	C7855	B29880	SO
C7855	C7855	B29882	SO
C7855	C7855	B29898	SO
C7855	C7855	B29899	SO
C7855	C7855	B298B0	SO
C7855	C7855	B298B1	SO
C7855	C7855	B298B2	SO
C7855	C7855	B298B3	SO
C7855	C7855	B298B4	SO

Table D-2. Soil and Groundwater Samples Associated with Boreholes

Well Identification	Well Name or WIDS Site	Sample Number.	Media
C7855	C7855	B298B5	SO
C7855	C7855	B298B6	SO
C7855	C7855	B298B7	SO
C7855	C7855	B298B8	SO
C7855	C7855	B298B9	SO
C7855	C7855	B298C0	SO
C7855	C7855	B298C1	SO
C7855	C7855	B298C7	SO
C7855	C7855	B298C8	SO
C7855	C7855	B298C9	SO
C7855	C7855	B298D0	SO
C7855	C7855	B298D1	SO
C7855	C7855	B298D2	SO
C7855	C7855	B298D3	SO
C7855	C7855	B298D4	SO
C7855	C7855	B298D5	SO
C7855	C7855	B298D6	SO
C7855	C7855	B298F0	SO
C7855	C7855	B298F1	SO
C7855	C7855	B298F2	SO
199-D5-142	C7857	B29BC2	GW
199-D5-142	C7857	B29BC3	GW
199-D5-142	C7857	B29BC4	GW
199-D5-142	C7857	B29BC5	GW
199-D5-142	C7857	B2C690	GW
199-D5-142	C7857	B2C691	GW
199-D5-142	C7857	B298R0-1	SO
199-D5-142	C7857	B298R0-2	SO
199-D5-142	C7857	B298R0-3	SO
199-D5-142	C7857	B298R0-4	SO
199-D5-142	C7857	B298R0-A1	SO
199-D5-142	C7857	B298R0-B1	SO
199-D5-142	C7857	B298R0-B2	SO
199-D5-142	C7857	B298R0-C1	SO

Table D-2. Soil and Groundwater Samples Associated with Boreholes

Well Identification	Well Name or WIDS Site	Sample Number.	Media
199-D5-142	C7857	B298R1	SO
199-D5-142	C7857	B298R7	SO
199-D5-142	C7857	B298R8	SO
199-D5-142	C7857	B298R9	SO
199-D5-142	C7857	B298T1	SO
199-D5-142	C7857	B298T2	SO
199-D5-142	C7857	B298T3	SO
199-D5-142	C7857	B298T4	SO
199-D5-142	C7857	B298T6	SO
199-D5-142	C7857	B298T7	SO
199-D5-142	C7857	B298T8	SO
199-D5-142	C7857	B298T9	SO
199-D5-142	C7857	B298V0	SO
199-D5-142	C7857	B298V1	SO
199-D5-142	C7857	B298V2	SO
199-D5-142	C7857	B298V3	SO
199-D5-142	C7857	B298W0	SO
199-D5-142	C7857	B298W1-1	SO
199-D5-142	C7857	B298W1-2	SO
199-D5-142	C7857	B298W1-3	SO
199-D5-142	C7857	B298W1-4	SO
199-D5-142	C7857	B298W1-A1	SO
199-D5-142	C7857	B298W1-A2	SO
199-D5-142	C7857	B298W1-B1	SO
199-D5-142	C7857	B298W1-C1	SO
199-D5-142	C7857	B298W2-1	SO
199-D5-142	C7857	B298W2-2	SO
199-D5-142	C7857	B298W2-3	SO
199-D5-142	C7857	B298W2-4	SO
199-D5-142	C7857	B298W2-A1	SO
199-D5-142	C7857	B298W2-B1	SO
199-D5-142	C7857	B298W2-B2	SO
199-D5-142	C7857	B298W2-C1	SO
199-D5-142	C7857	B298W3-1	SO

Table D-2. Soil and Groundwater Samples Associated with Boreholes

Well Identification	Well Name or WIDS Site	Sample Number.	Media
199-D5-142	C7857	B298W3-2	SO
199-D5-142	C7857	B298W3-3	SO
199-D5-142	C7857	B298W3-4	SO
199-D5-142	C7857	B298W3-A1	SO
199-D5-142	C7857	B298W3-B1	SO
199-D5-142	C7857	B298W3-C1	SO
199-D5-142	C7857	B298W3-C2	SO
199-D5-142	C7857	B298W4-1	SO
199-D5-142	C7857	B298W4-2	SO
199-D5-142	C7857	B298W4-3	SO
199-D5-142	C7857	B298W4-4	SO
199-D5-142	C7857	B298W4-A1	SO
199-D5-142	C7857	B298W4-A2	SO
199-D5-142	C7857	B298W4-B1	SO
199-D5-142	C7857	B298W4-C1	SO
199-D5-142	C7857	B298W5-1	SO
199-D5-142	C7857	B298W5-2	SO
199-D5-142	C7857	B298W5-3	SO
199-D5-142	C7857	B298W5-4	SO
199-D5-142	C7857	B298W5-A1	SO
199-D5-142	C7857	B298W5-B1	SO
199-D5-142	C7857	B298W5-B2	SO
199-D5-142	C7857	B298W5-C1	SO
199-D5-142	C7857	B298W6-1	SO
199-D5-142	C7857	B298W6-2	SO
199-D5-142	C7857	B298W6-3	SO
199-D5-142	C7857	B298W6-4	SO
199-D5-142	C7857	B298W6-A1	SO
199-D5-142	C7857	B298W6-B1	SO
199-D5-142	C7857	B298W6-B2	SO
199-D5-142	C7857	B298W6-C1	SO
199-D5-142	C7857	B298W7-1	SO
199-D5-142	C7857	B298W7-2	SO
199-D5-142	C7857	B298W7-3	SO

Table D-2. Soil and Groundwater Samples Associated with Boreholes

Well Identification	Well Name or WIDS Site	Sample Number.	Media
199-D5-142	C7857	B298W7-4	SO
199-D5-142	C7857	B298W7-A1	SO
199-D5-142	C7857	B298W7-B1	SO
199-D5-142	C7857	B298W7-C1	SO
199-D5-142	C7857	B298W7-C2	SO
199-D5-142	C7857	B298W8-1	SO
199-D5-142	C7857	B298W8-2	SO
199-D5-142	C7857	B298W8-3	SO
199-D5-142	C7857	B298W8-4	SO
199-D5-142	C7857	B298W8-A1	SO
199-D5-142	C7857	B298W8-A2	SO
199-D5-142	C7857	B298W8-B1	SO
199-D5-142	C7857	B298W8-C1	SO
199-D5-142	C7857	B298W9-1	SO
199-D5-142	C7857	B298W9-2	SO
199-D5-142	C7857	B298W9-3	SO
199-D5-142	C7857	B298W9-4	SO
199-D5-142	C7857	B298W9-A1	SO
199-D5-142	C7857	B298W9-B1	SO
199-D5-142	C7857	B298W9-B2	SO
199-D5-142	C7857	B298W9-C1	SO
199-D5-142	C7857	B298X0-1	SO
199-D5-142	C7857	B298X0-2	SO
199-D5-142	C7857	B298X0-3	SO
199-D5-142	C7857	B298X0-4	SO
199-D5-142	C7857	B298X0-A1	SO
199-D5-142	C7857	B298X0-A2	SO
199-D5-142	C7857	B298X0-B1	SO
199-D5-142	C7857	B298X0-C1	SO
199-D5-142	C7857	B298X1-1	SO
199-D5-142	C7857	B298X1-2	SO
199-D5-142	C7857	B298X1-3	SO
199-D5-142	C7857	B298X1-4	SO
199-D5-142	C7857	B298X1-A1	SO

Table D-2. Soil and Groundwater Samples Associated with Boreholes

Well Identification	Well Name or WIDS Site	Sample Number.	Media
199-D5-142	C7857	B298X1-B1	SO
199-D5-142	C7857	B298X1-B2	SO
199-D5-142	C7857	B298X1-C1	SO
199-D5-142	C7857	B298X2-1	SO
199-D5-142	C7857	B298X2-2	SO
199-D5-142	C7857	B298X2-3	SO
199-D5-142	C7857	B298X2-4	SO
199-D5-142	C7857	B298X2-A1	SO
199-D5-142	C7857	B298X2-B1	SO
199-D5-142	C7857	B298X2-C1	SO
199-D5-142	C7857	B298X2-C2	SO
199-D5-142	C7857	B298X3-1	SO
199-D5-142	C7857	B298X3-2	SO
199-D5-142	C7857	B298X3-3	SO
199-D5-142	C7857	B298X3-4	SO
199-D5-142	C7857	B298X3-A1	SO
199-D5-142	C7857	B298X3-B1	SO
199-D5-142	C7857	B298X3-B2	SO
199-D5-142	C7857	B298X3-C1	SO
199-D5-142	C7857	B298X4-1	SO
199-D5-142	C7857	B298X4-2	SO
199-D5-142	C7857	B298X4-3	SO
199-D5-142	C7857	B298X4-4	SO
199-D5-142	C7857	B298X4-A1	SO
199-D5-142	C7857	B298X4-A2	SO
199-D5-142	C7857	B298X4-B1	SO
199-D5-142	C7857	B298X4-C1	SO
199-D5-142	C7857	B298Y1-1	SO
199-D5-142	C7857	B298Y1-2	SO
199-D5-142	C7857	B298Y1-3	SO
199-D5-142	C7857	B298Y1-4	SO
199-D5-142	C7857	B298Y1-A1	SO
199-D5-142	C7857	B298Y1-B1	SO
199-D5-142	C7857	B298Y1-C1	SO

Table D-2. Soil and Groundwater Samples Associated with Boreholes

Well Identification	Well Name or WIDS Site	Sample Number.	Media
199-D5-142	C7857	B298Y1-C2	SO
199-D5-142	C7857	B298Y3	SO
199-D5-142	C7857	B298Y4	SO
199-D5-142	C7857	B298Y5	SO
199-D5-142	C7857	B298Y6	SO
199-D5-142	C7857	B298Y7	SO
199-D5-142	C7857	B298Y8	SO
199-D5-142	C7857	B298Y9	SO
199-D5-142	C7857	B29900	SO
199-D5-142	C7857	B29901	SO
199-D5-142	C7857	B29902	SO
199-D5-142	C7857	B29903	SO
199-D5-142	C7857	B29904	SO
199-D5-142	C7857	B29905	SO
199-D5-142	C7857	B29906	SO
199-D5-142	C7857	B29913	SO
199-D5-142	C7857	B29914	SO
199-D5-142	C7857	B29915	SO
199-D5-142	C7857	B29916	SO
199-D5-142	C7857	B29917	SO
199-D5-142	C7857	B29918	SO
199-D5-142	C7857	B29919	SO
199-D5-142	C7857	B29920	SO
199-D5-142	C7857	B29921	SO
199-D5-142	C7857	B29922	SO
199-D5-142	C7857	B29923	SO
199-D5-142	C7857	B29924	SO
199-D5-142	C7857	B29925	SO
199-D5-142	C7857	B29926	SO
199-D5-142	C7857	B29927	SO
199-D5-142	C7857	B29934	SO
199-D5-142	C7857	B29935	SO
199-D5-142	C7857	B29936	SO
199-D5-142	C7857	B29937	SO

Table D-2. Soil and Groundwater Samples Associated with Boreholes

Well Identification	Well Name or WIDS Site	Sample Number.	Media
199-D5-142	C7857	B29938	SO
199-D5-142	C7857	B29939	SO
199-D5-142	C7857	B29940	SO
199-D5-142	C7857	B29941	SO
199-D5-142	C7857	B29942	SO
199-D5-142	C7857	B29946	SO
199-D5-142	C7857	B29947-1	SO
199-D5-142	C7857	B29947-2	SO
199-D5-142	C7857	B29947-3	SO
199-D5-142	C7857	B29947-4	SO
199-D5-142	C7857	B29947-A1	SO
199-D5-142	C7857	B29947-B1	SO
199-D5-142	C7857	B29947-C1	SO
199-D5-142	C7857	B29947-C2	SO
199-D5-142	C7857	B29948	SO
199-D5-142	C7857	B29949	SO
199-H4-84	C7860	B29MT2	GW
199-H4-84	C7860	B29MT3	GW
199-H4-84	C7860	B29MT4	GW
199-H4-84	C7860	B29MT5	GW
199-H4-84	C7860	B29MH3	SO
199-H4-84	C7860	B29MH4	SO
199-H4-84	C7860	B29MH5	SO
199-H4-84	C7860	B29MH6	SO
199-H4-84	C7860	B29MJ2	SO
199-H4-84	C7860	B29MJ3	SO
199-H4-84	C7860	B29MJ4	SO
199-H4-84	C7860	B29MJ6	SO
199-H4-84	C7860	B29MJ7	SO
199-H4-84	C7860	B29MJ8	SO
199-H4-84	C7860	B29MJ9	SO
199-H4-84	C7860	B29MK0	SO
199-H4-84	C7860	B29MK1	SO
199-H4-84	C7860	B29MK2	SO

Table D-2. Soil and Groundwater Samples Associated with Boreholes

Well Identification	Well Name or WIDS Site	Sample Number.	Media
199-H4-84	C7860	B29MK4	SO
199-H4-84	C7860	B29ML1-1	SO
199-H4-84	C7860	B29ML1-2	SO
199-H4-84	C7860	B29ML1-3	SO
199-H4-84	C7860	B29ML1-4	SO
199-H4-84	C7860	B29ML1-A1	SO
199-H4-84	C7860	B29ML1-B1	SO
199-H4-84	C7860	B29ML1-B2	SO
199-H4-84	C7860	B29ML1-C1	SO
199-H4-84	C7860	B29ML2	SO
199-H4-84	C7860	B29ML3	SO
199-H4-84	C7860	B29ML4	SO
199-H4-84	C7860	B29ML7	SO
199-H4-84	C7860	B29ML9	SO
199-H4-84	C7860	B29MM0	SO
199-H4-84	C7860	B29MM1	SO
199-H4-84	C7860	B29MM2	SO
199-H4-84	C7860	B29MM4	SO
199-H4-84	C7860	B29MM5	SO
199-H4-84	C7860	B29MM6	SO
199-H4-84	C7860	B29MM8	SO
199-H4-84	C7860	B29MN4-1	SO
199-H4-84	C7860	B29MN4-2	SO
199-H4-84	C7860	B29MN4-3	SO
199-H4-84	C7860	B29MN4-4	SO
199-H4-84	C7860	B29MN4-A1	SO
199-H4-84	C7860	B29MN4-B1	SO
199-H4-84	C7860	B29MN4-C1	SO
199-H4-84	C7860	B29MN4-C2	SO
199-H4-84	C7860	B29MN5-1	SO
199-H4-84	C7860	B29MN5-2	SO
199-H4-84	C7860	B29MN5-3	SO
199-H4-84	C7860	B29MN5-4	SO
199-H4-84	C7860	B29MN5-A1	SO

Table D-2. Soil and Groundwater Samples Associated with Boreholes

Well Identification	Well Name or WIDS Site	Sample Number.	Media
199-H4-84	C7860	B29MN5-A2	SO
199-H4-84	C7860	B29MN5-B1	SO
199-H4-84	C7860	B29MN5-C1	SO
199-H4-84	C7860	B29MN6-1	SO
199-H4-84	C7860	B29MN6-2	SO
199-H4-84	C7860	B29MN6-3	SO
199-H4-84	C7860	B29MN6-4	SO
199-H4-84	C7860	B29MN6-A1	SO
199-H4-84	C7860	B29MN6-B1	SO
199-H4-84	C7860	B29MN6-B2	SO
199-H4-84	C7860	B29MN6-C1	SO
199-H4-84	C7860	B29MN7-1	SO
199-H4-84	C7860	B29MN7-2	SO
199-H4-84	C7860	B29MN7-3	SO
199-H4-84	C7860	B29MN7-4	SO
199-H4-84	C7860	B29MN7-A1	SO
199-H4-84	C7860	B29MN7-B1	SO
199-H4-84	C7860	B29MN7-C1	SO
199-H4-84	C7860	B29MN7-C2	SO
199-H4-84	C7860	B29MN8-1	SO
199-H4-84	C7860	B29MN8-2	SO
199-H4-84	C7860	B29MN8-3	SO
199-H4-84	C7860	B29MN8-4	SO
199-H4-84	C7860	B29MN8-A1	SO
199-H4-84	C7860	B29MN8-A2	SO
199-H4-84	C7860	B29MN8-B1	SO
199-H4-84	C7860	B29MN8-C1	SO
199-H4-84	C7860	B29MN9-1	SO
199-H4-84	C7860	B29MN9-2	SO
199-H4-84	C7860	B29MN9-3	SO
199-H4-84	C7860	B29MN9-4	SO
199-H4-84	C7860	B29MN9-A1	SO
199-H4-84	C7860	B29MN9-A2	SO
199-H4-84	C7860	B29MN9-B1	SO

Table D-2. Soil and Groundwater Samples Associated with Boreholes

Well Identification	Well Name or WIDS Site	Sample Number.	Media
199-H4-84	C7860	B29MN9-C1	SO
199-H4-84	C7860	B29MP0-1	SO
199-H4-84	C7860	B29MP0-2	SO
199-H4-84	C7860	B29MP0-3	SO
199-H4-84	C7860	B29MP0-4	SO
199-H4-84	C7860	B29MP0-A1	SO
199-H4-84	C7860	B29MP0-A2	SO
199-H4-84	C7860	B29MP0-B1	SO
199-H4-84	C7860	B29MP0-C1	SO
199-H4-84	C7860	B29MP2-1	SO
199-H4-84	C7860	B29MP2-2	SO
199-H4-84	C7860	B29MP2-3	SO
199-H4-84	C7860	B29MP2-4	SO
199-H4-84	C7860	B29MP2-A1	SO
199-H4-84	C7860	B29MP2-B1	SO
199-H4-84	C7860	B29MP2-B2	SO
199-H4-84	C7860	B29MP2-C1	SO
199-H4-84	C7860	B29MP8	SO
199-H4-84	C7860	B29MP9	SO
199-H4-84	C7860	B29MR0	SO
199-H4-84	C7860	B29MR1	SO
199-H4-84	C7860	B29MR2	SO
199-H4-84	C7860	B29MR3	SO
199-H4-84	C7860	B29MR4	SO
199-H4-84	C7860	B29MR6	SO
199-H4-84	C7860	B2B4F8-1	SO
199-H4-84	C7860	B2B4F8-2	SO
199-H4-84	C7860	B2B4F8-3	SO
199-H4-84	C7860	B2B4F8-4	SO
199-H4-84	C7860	B2B4F8-A1	SO
199-H4-84	C7860	B2B4F8-A2	SO
199-H4-84	C7860	B2B4F8-B1	SO
199-H4-84	C7860	B2B4F8-C1	SO
199-H4-83	C7861	B29NJ2	GW

Table D-2. Soil and Groundwater Samples Associated with Boreholes

Well Identification	Well Name or WIDS Site	Sample Number.	Media
199-H4-83	C7861	B29NJ3	GW
199-H4-83	C7861	B29NJ4	GW
199-H4-83	C7861	B29NJ5	GW
199-H4-83	C7861	B29N88	SO
199-H4-83	C7861	B29N89	SO
199-H4-83	C7861	B29N90-1	SO
199-H4-83	C7861	B29N90-2	SO
199-H4-83	C7861	B29N90-3	SO
199-H4-83	C7861	B29N90-4	SO
199-H4-83	C7861	B29N90-A1	SO
199-H4-83	C7861	B29N90-A2	SO
199-H4-83	C7861	B29N90-B1	SO
199-H4-83	C7861	B29N90-C1	SO
199-H4-83	C7861	B29N91	SO
199-H4-83	C7861	B29N92	SO
199-H4-83	C7861	B29N93	SO
199-H4-83	C7861	B29N94-1	SO
199-H4-83	C7861	B29N94-2	SO
199-H4-83	C7861	B29N94-3	SO
199-H4-83	C7861	B29N94-4	SO
199-H4-83	C7861	B29N94-A1	SO
199-H4-83	C7861	B29N94-A2	SO
199-H4-83	C7861	B29N94-B1	SO
199-H4-83	C7861	B29N94-C1	SO
199-H4-83	C7861	B29N95	SO
199-H4-83	C7861	B29N96	SO
199-H4-83	C7861	B29N98	SO
199-H4-83	C7861	B29N99	SO
199-H4-83	C7861	B29NB0-1	SO
199-H4-83	C7861	B29NB0-2	SO
199-H4-83	C7861	B29NB0-3	SO
199-H4-83	C7861	B29NB0-4	SO
199-H4-83	C7861	B29NB0-A1	SO
199-H4-83	C7861	B29NB0-A2	SO

Table D-2. Soil and Groundwater Samples Associated with Boreholes

Well Identification	Well Name or WIDS Site	Sample Number.	Media
199-H4-83	C7861	B29NB0-B1	SO
199-H4-83	C7861	B29NB0-C1	SO
199-H4-83	C7861	B29NB2	SO
199-H4-83	C7861	B29NB6	SO
199-H4-83	C7861	B29NB7-1	SO
199-H4-83	C7861	B29NB7-2	SO
199-H4-83	C7861	B29NB7-3	SO
199-H4-83	C7861	B29NB7-4	SO
199-H4-83	C7861	B29NB7-A1	SO
199-H4-83	C7861	B29NB7-B1	SO
199-H4-83	C7861	B29NB7-B2	SO
199-H4-83	C7861	B29NB7-C1	SO
199-H4-83	C7861	B29NB9	SO
199-H4-83	C7861	B29NC0	SO
199-H4-83	C7861	B29NC1	SO
199-H4-83	C7861	B29NC2-1	SO
199-H4-83	C7861	B29NC2-2	SO
199-H4-83	C7861	B29NC2-3	SO
199-H4-83	C7861	B29NC2-4	SO
199-H4-83	C7861	B29NC2-A1	SO
199-H4-83	C7861	B29NC2-B1	SO
199-H4-83	C7861	B29NC2-C1	SO
199-H4-83	C7861	B29NC2-C2	SO
199-H4-83	C7861	B29NC3	SO
199-H4-83	C7861	B29NC4	SO
199-H4-83	C7861	B29NC5	SO
199-H4-83	C7861	B29NC6	SO
199-H4-83	C7861	B29NC7	SO
199-H4-83	C7861	B29NC8	SO
199-H4-83	C7861	B29NC9-1	SO
199-H4-83	C7861	B29NC9-2	SO
199-H4-83	C7861	B29NC9-3	SO
199-H4-83	C7861	B29NC9-4	SO
199-H4-83	C7861	B29NC9-A1	SO

Table D-2. Soil and Groundwater Samples Associated with Boreholes

Well Identification	Well Name or WIDS Site	Sample Number.	Media
199-H4-83	C7861	B29NC9-B1	SO
199-H4-83	C7861	B29NC9-B2	SO
199-H4-83	C7861	B29NC9-C1	SO
199-H4-83	C7861	B29ND0	SO
199-H4-83	C7861	B29ND1	SO
199-H4-83	C7861	B29NH6	SO
199-H4-83	C7861	B29NH7-1	SO
199-H4-83	C7861	B29NH7-2	SO
199-H4-83	C7861	B29NH7-3	SO
199-H4-83	C7861	B29NH7-4	SO
199-H4-83	C7861	B29NH7-A1	SO
199-H4-83	C7861	B29NH7-A2	SO
199-H4-83	C7861	B29NH7-B1	SO
199-H4-83	C7861	B29NH7-C1	SO
199-H4-83	C7861	B29NH8	SO
199-H4-83	C7861	B29NH9	SO
199-H4-83	C7861	B29NJ0-1	SO
199-H4-83	C7861	B29NJ0-2	SO
199-H4-83	C7861	B29NJ0-3	SO
199-H4-83	C7861	B29NJ0-4	SO
199-H4-83	C7861	B29NJ0-A1	SO
199-H4-83	C7861	B29NJ0-B1	SO
199-H4-83	C7861	B29NJ0-B2	SO
199-H4-83	C7861	B29NJ0-C1	SO
199-H4-83	C7861	B29NJ1	SO
C7862	C7862	B27632	GW
C7862	C7862	B27633	GW
C7862	C7862	B276H3	GW
C7862	C7862	B276H4	GW
C7862	C7862	B27634	SO
C7862	C7862	B27635	SO
C7862	C7862	B27636	SO
C7862	C7862	B27637	SO
C7862	C7862	B27638	SO

Table D-2. Soil and Groundwater Samples Associated with Boreholes

Well Identification	Well Name or WIDS Site	Sample Number.	Media
C7862	C7862	B27639	SO
C7862	C7862	B27669	SO
C7862	C7862	B27670	SO
C7862	C7862	B27671	SO
C7862	C7862	B27672	SO
C7862	C7862	B27673	SO
C7862	C7862	B27674	SO
C7862	C7862	B27675	SO
C7862	C7862	B27676	SO
C7862	C7862	B27677	SO
C7862	C7862	B27678	SO
C7862	C7862	B27679	SO
C7862	C7862	B27680	SO
C7862	C7862	B27686	SO
C7862	C7862	B27687	SO
C7862	C7862	B27688	SO
C7862	C7862	B27689	SO
C7862	C7862	B27690	SO
C7862	C7862	B27691	SO
C7862	C7862	B27692	SO
C7862	C7862	B27694	SO
C7862	C7862	B27695	SO
C7862	C7862	B27696	SO
C7862	C7862	B27697	SO
C7862	C7862	B276B3-1	SO
C7862	C7862	B276B3-2	SO
C7862	C7862	B276B3-3	SO
C7862	C7862	B276B3-4	SO
C7862	C7862	B276B3-A1	SO
C7862	C7862	B276B3-A2	SO
C7862	C7862	B276B3-B1	SO
C7862	C7862	B276B3-C1	SO
C7862	C7862	B276B4-1	SO
C7862	C7862	B276B4-2	SO

Table D-2. Soil and Groundwater Samples Associated with Boreholes

Well Identification	Well Name or WIDS Site	Sample Number.	Media
C7862	C7862	B276B4-3	SO
C7862	C7862	B276B4-4	SO
C7862	C7862	B276B4-A1	SO
C7862	C7862	B276B4-B1	SO
C7862	C7862	B276B4-B2	SO
C7862	C7862	B276B4-C1	SO
C7862	C7862	B276B5-1	SO
C7862	C7862	B276B5-2	SO
C7862	C7862	B276B5-3	SO
C7862	C7862	B276B5-4	SO
C7862	C7862	B276B5-A1	SO
C7862	C7862	B276B5-B1	SO
C7862	C7862	B276B5-C1	SO
C7862	C7862	B276B5-C2	SO
C7862	C7862	B276B6-1	SO
C7862	C7862	B276B6-2	SO
C7862	C7862	B276B6-3	SO
C7862	C7862	B276B6-4	SO
C7862	C7862	B276B6-A1	SO
C7862	C7862	B276B6-A2	SO
C7862	C7862	B276B6-B1	SO
C7862	C7862	B276B6-C1	SO
C7862	C7862	B276B8-1	SO
C7862	C7862	B276B8-2	SO
C7862	C7862	B276B8-3	SO
C7862	C7862	B276B8-4	SO
C7862	C7862	B276B8-A1	SO
C7862	C7862	B276B8-A2	SO
C7862	C7862	B276B8-B1	SO
C7862	C7862	B276B8-C1	SO
C7862	C7862	B276B9-1	SO
C7862	C7862	B276B9-2	SO
C7862	C7862	B276B9-3	SO
C7862	C7862	B276B9-4	SO

Table D-2. Soil and Groundwater Samples Associated with Boreholes

Well Identification	Well Name or WIDS Site	Sample Number.	Media
C7862	C7862	B276B9-A1	SO
C7862	C7862	B276B9-B1	SO
C7862	C7862	B276B9-B2	SO
C7862	C7862	B276B9-C1	SO
C7862	C7862	B276C0-1	SO
C7862	C7862	B276C0-2	SO
C7862	C7862	B276C0-3	SO
C7862	C7862	B276C0-4	SO
C7862	C7862	B276C0-A1	SO
C7862	C7862	B276C0-A2	SO
C7862	C7862	B276C0-B1	SO
C7862	C7862	B276C0-C1	SO
C7862	C7862	B276C1-1	SO
C7862	C7862	B276C1-2	SO
C7862	C7862	B276C1-3	SO
C7862	C7862	B276C1-4	SO
C7862	C7862	B276C1-A1	SO
C7862	C7862	B276C1-B1	SO
C7862	C7862	B276C1-B2	SO
C7862	C7862	B276C1-C1	SO
C7862	C7862	B276C2-1	SO
C7862	C7862	B276C2-2	SO
C7862	C7862	B276C2-3	SO
C7862	C7862	B276C2-4	SO
C7862	C7862	B276C2-A1	SO
C7862	C7862	B276C2-B1	SO
C7862	C7862	B276C2-C1	SO
C7862	C7862	B276C2-C2	SO
C7862	C7862	B276C3-1	SO
C7862	C7862	B276C3-2	SO
C7862	C7862	B276C3-3	SO
C7862	C7862	B276C3-4	SO
C7862	C7862	B276C3-A1	SO
C7862	C7862	B276C3-A2	SO

Table D-2. Soil and Groundwater Samples Associated with Boreholes

Well Identification	Well Name or WIDS Site	Sample Number.	Media
C7862	C7862	B276C3-B1	SO
C7862	C7862	B276C3-C1	SO
C7862	C7862	B276C4-1	SO
C7862	C7862	B276C4-2	SO
C7862	C7862	B276C4-3	SO
C7862	C7862	B276C4-4	SO
C7862	C7862	B276C4-A1	SO
C7862	C7862	B276C4-B1	SO
C7862	C7862	B276C4-B2	SO
C7862	C7862	B276C4-C1	SO
C7862	C7862	B276D0	SO
C7862	C7862	B276D1	SO
C7862	C7862	B276D2	SO
C7862	C7862	B276D3	SO
C7862	C7862	B276D4	SO
C7862	C7862	B276D5	SO
C7862	C7862	B276D6	SO
C7862	C7862	B276D7	SO
C7862	C7862	B276D8	SO
C7862	C7862	B276D9	SO
C7862	C7862	B276F0	SO
C7862	C7862	B276F1	SO
C7862	C7862	B276H0	SO
C7862	C7862	B276H2-1	SO
C7862	C7862	B276H2-2	SO
C7862	C7862	B276H2-3	SO
C7862	C7862	B276H2-4	SO
C7862	C7862	B276H2-A1	SO
C7862	C7862	B276H2-B1	SO
C7862	C7862	B276H2-B2	SO
C7862	C7862	B276H2-C1	SO
199-H3-11	C7863	B28YF8	GW
199-H3-11	C7863	B28YF9	GW
199-H3-11	C7863	B28YH0	GW

Table D-2. Soil and Groundwater Samples Associated with Boreholes

Well Identification	Well Name or WIDS Site	Sample Number.	Media
199-H3-11	C7863	B28YH1	GW
199-H3-11	C7863	B28Y41	SO
199-H3-11	C7863	B28Y42	SO
199-H3-11	C7863	B28Y43	SO
199-H3-11	C7863	B28Y44-1	SO
199-H3-11	C7863	B28Y44-2	SO
199-H3-11	C7863	B28Y44-3	SO
199-H3-11	C7863	B28Y44-4	SO
199-H3-11	C7863	B28Y44-A1	SO
199-H3-11	C7863	B28Y44-A2	SO
199-H3-11	C7863	B28Y44-B1	SO
199-H3-11	C7863	B28Y44-C1	SO
199-H3-11	C7863	B28Y45	SO
199-H3-11	C7863	B28Y47	SO
199-H3-11	C7863	B28Y48	SO
199-H3-11	C7863	B28Y49-1	SO
199-H3-11	C7863	B28Y49-2	SO
199-H3-11	C7863	B28Y49-3	SO
199-H3-11	C7863	B28Y49-4	SO
199-H3-11	C7863	B28Y49-A1	SO
199-H3-11	C7863	B28Y49-B1	SO
199-H3-11	C7863	B28Y49-B2	SO
199-H3-11	C7863	B28Y49-C1	SO
199-H3-11	C7863	B28Y50	SO
199-H3-11	C7863	B28Y51	SO
199-H3-11	C7863	B28Y52	SO
199-H3-11	C7863	B28Y54	SO
199-H3-11	C7863	B28Y59	SO
199-H3-11	C7863	B28Y60	SO
199-H3-11	C7863	B28Y62-1	SO
199-H3-11	C7863	B28Y62-2	SO
199-H3-11	C7863	B28Y62-3	SO
199-H3-11	C7863	B28Y62-4	SO
199-H3-11	C7863	B28Y62-A1	SO

Table D-2. Soil and Groundwater Samples Associated with Boreholes

Well Identification	Well Name or WIDS Site	Sample Number.	Media
199-H3-11	C7863	B28Y62-B1	SO
199-H3-11	C7863	B28Y62-C1	SO
199-H3-11	C7863	B28Y62-C2	SO
199-H3-11	C7863	B28Y63	SO
199-H3-11	C7863	B28Y64	SO
199-H3-11	C7863	B28Y65	SO
199-H3-11	C7863	B28Y66-1	SO
199-H3-11	C7863	B28Y66-2	SO
199-H3-11	C7863	B28Y66-3	SO
199-H3-11	C7863	B28Y66-4	SO
199-H3-11	C7863	B28Y66-A1	SO
199-H3-11	C7863	B28Y66-A2	SO
199-H3-11	C7863	B28Y66-B1	SO
199-H3-11	C7863	B28Y66-C1	SO
199-H3-11	C7863	B28Y67	SO
199-H3-11	C7863	B28Y68	SO
199-H3-11	C7863	B28Y69	SO
199-H3-11	C7863	B28Y70	SO
199-H3-11	C7863	B28Y71-1	SO
199-H3-11	C7863	B28Y71-2	SO
199-H3-11	C7863	B28Y71-3	SO
199-H3-11	C7863	B28Y71-4	SO
199-H3-11	C7863	B28Y71-A1	SO
199-H3-11	C7863	B28Y71-A2	SO
199-H3-11	C7863	B28Y71-B1	SO
199-H3-11	C7863	B28Y71-C1	SO
199-H3-11	C7863	B28Y72	SO
199-H3-11	C7863	B28Y74	SO
199-H3-11	C7863	B28Y75	SO
199-H3-11	C7863	B28Y76-1	SO
199-H3-11	C7863	B28Y76-2	SO
199-H3-11	C7863	B28Y76-3	SO
199-H3-11	C7863	B28Y76-4	SO
199-H3-11	C7863	B28Y76-A1	SO

Table D-2. Soil and Groundwater Samples Associated with Boreholes

Well Identification	Well Name or WIDS Site	Sample Number.	Media
199-H3-11	C7863	B28Y76-B1	SO
199-H3-11	C7863	B28Y76-B2	SO
199-H3-11	C7863	B28Y76-C1	SO
199-H3-11	C7863	B28Y77	SO
199-H3-11	C7863	B28Y78	SO
199-H3-11	C7863	B28Y79	SO
199-H3-11	C7863	B28Y80	SO
199-H3-11	C7863	B28Y82	SO
199-H3-11	C7863	B28YC1	SO
199-H3-11	C7863	B28YC2-1	SO
199-H3-11	C7863	B28YC2-2	SO
199-H3-11	C7863	B28YC2-3	SO
199-H3-11	C7863	B28YC2-4	SO
199-H3-11	C7863	B28YC2-A1	SO
199-H3-11	C7863	B28YC2-B1	SO
199-H3-11	C7863	B28YC2-B2	SO
199-H3-11	C7863	B28YC2-C1	SO
199-H3-11	C7863	B28YC3-1	SO
199-H3-11	C7863	B28YC3-2	SO
199-H3-11	C7863	B28YC3-3	SO
199-H3-11	C7863	B28YC3-4	SO
199-H3-11	C7863	B28YC3-A1	SO
199-H3-11	C7863	B28YC3-B1	SO
199-H3-11	C7863	B28YC3-C1	SO
199-H3-11	C7863	B28YC3-C2	SO
199-H3-11	C7863	B28YC4	SO
199-H3-11	C7863	B29MV3	SO
199-H3-11	C7863	B29MV4	SO
C7864	C7864	B28VL0	GW
C7864	C7864	B28VL1	GW
C7864	C7864	B28VL2	GW
C7864	C7864	B28VL3	GW
C7864	C7864	B28VB1	SO
C7864	C7864	B28VB2	SO

Table D-2. Soil and Groundwater Samples Associated with Boreholes

Well Identification	Well Name or WIDS Site	Sample Number.	Media
C7864	C7864	B28VB3	SO
C7864	C7864	B28VB4	SO
C7864	C7864	B28VB8	SO
C7864	C7864	B28VB9	SO
C7864	C7864	B28VC0	SO
C7864	C7864	B28VC2	SO
C7864	C7864	B28VC3	SO
C7864	C7864	B28VC4	SO
C7864	C7864	B28VC5	SO
C7864	C7864	B28VC6	SO
C7864	C7864	B28VC7	SO
C7864	C7864	B28VD2	SO
C7864	C7864	B28VD3-1	SO
C7864	C7864	B28VD3-2	SO
C7864	C7864	B28VD3-3	SO
C7864	C7864	B28VD3-4	SO
C7864	C7864	B28VD3-A1	SO
C7864	C7864	B28VD3-A2	SO
C7864	C7864	B28VD3-B1	SO
C7864	C7864	B28VD3-C1	SO
C7864	C7864	B28VD4	SO
C7864	C7864	B28VD5	SO
C7864	C7864	B28VD6	SO
C7864	C7864	B28VD7	SO
C7864	C7864	B28VD9-1	SO
C7864	C7864	B28VD9-2	SO
C7864	C7864	B28VD9-3	SO
C7864	C7864	B28VD9-4	SO
C7864	C7864	B28VD9-A1	SO
C7864	C7864	B28VD9-B1	SO
C7864	C7864	B28VD9-B2	SO
C7864	C7864	B28VD9-C1	SO
C7864	C7864	B28VF1	SO
C7864	C7864	B28VF4	SO

Table D-2. Soil and Groundwater Samples Associated with Boreholes

Well Identification	Well Name or WIDS Site	Sample Number.	Media
C7864	C7864	B28VF5-1	SO
C7864	C7864	B28VF5-2	SO
C7864	C7864	B28VF5-3	SO
C7864	C7864	B28VF5-4	SO
C7864	C7864	B28VF5-A1	SO
C7864	C7864	B28VF5-B1	SO
C7864	C7864	B28VF5-C1	SO
C7864	C7864	B28VF5-C2	SO
C7864	C7864	B28VF6	SO
C7864	C7864	B28VF7	SO
C7864	C7864	B28VF8-1	SO
C7864	C7864	B28VF8-2	SO
C7864	C7864	B28VF8-3	SO
C7864	C7864	B28VF8-4	SO
C7864	C7864	B28VF8-A1	SO
C7864	C7864	B28VF8-B1	SO
C7864	C7864	B28VF8-B2	SO
C7864	C7864	B28VF8-C1	SO
C7864	C7864	B28VF9	SO
C7864	C7864	B28VH1-1	SO
C7864	C7864	B28VH1-2	SO
C7864	C7864	B28VH1-3	SO
C7864	C7864	B28VH1-4	SO
C7864	C7864	B28VH1-A1	SO
C7864	C7864	B28VH1-B1	SO
C7864	C7864	B28VH1-C1	SO
C7864	C7864	B28VH1-C2	SO
C7864	C7864	B28VH2	SO
C7864	C7864	B28VH3	SO
C7864	C7864	B28VH4-1	SO
C7864	C7864	B28VH4-2	SO
C7864	C7864	B28VH4-3	SO
C7864	C7864	B28VH4-4	SO
C7864	C7864	B28VH4-A1	SO

Table D-2. Soil and Groundwater Samples Associated with Boreholes

Well Identification	Well Name or WIDS Site	Sample Number.	Media
C7864	C7864	B28VH4-A2	SO
C7864	C7864	B28VH4-B1	SO
C7864	C7864	B28VH4-C1	SO
C7864	C7864	B28VH5	SO
C7864	C7864	B28VH6	SO
C7864	C7864	B28VH7-1	SO
C7864	C7864	B28VH7-2	SO
C7864	C7864	B28VH7-3	SO
C7864	C7864	B28VH7-4	SO
C7864	C7864	B28VH7-A1	SO
C7864	C7864	B28VH7-B1	SO
C7864	C7864	B28VH7-B2	SO
C7864	C7864	B28VH7-C1	SO
C7864	C7864	B28VH8	SO
C7864	C7864	B28VH9	SO
C7864	C7864	B28VJ0-1	SO
C7864	C7864	B28VJ0-2	SO
C7864	C7864	B28VJ0-3	SO
C7864	C7864	B28VJ0-4	SO
C7864	C7864	B28VJ0-A1	SO
C7864	C7864	B28VJ0-B1	SO
C7864	C7864	B28VJ0-C1	SO
C7864	C7864	B28VJ0-C2	SO
C7864	C7864	B28VJ1	SO
C7864	C7864	B28VK7-1	SO
C7864	C7864	B28VK7-2	SO
C7864	C7864	B28VK7-3	SO
C7864	C7864	B28VK7-4	SO
C7864	C7864	B28VK7-A1	SO
C7864	C7864	B28VK7-A2	SO
C7864	C7864	B28VK7-B1	SO
C7864	C7864	B28VK7-C1	SO
C7864	C7864	B28VK8	SO
199-D5-140	C7866	B29CY4	GW

Table D-2. Soil and Groundwater Samples Associated with Boreholes

Well Identification	Well Name or WIDS Site	Sample Number.	Media
199-D5-140	C7866	B29CY5	GW
199-D5-140	C7866	B29CY6	GW
199-D5-140	C7866	B29CY7	GW
199-D5-140	C7866	B29CY8	GW
199-D5-140	C7866	B29CY9	GW
199-D5-140	C7866	B29D00	GW
199-D5-140	C7866	B29D01	GW
199-D5-140	C7866	B29D12	GW
199-D5-140	C7866	B29D13	GW
199-D5-140	C7866	B29D24	GW
199-D5-140	C7866	B29D25	GW
199-D5-140	C7866	B29CJ8	SO
199-D5-140	C7866	B29CJ9	SO
199-D5-140	C7866	B29CK2	SO
199-D5-140	C7866	B29CK3	SO
199-D5-140	C7866	B29CK5-1	SO
199-D5-140	C7866	B29CK5-2	SO
199-D5-140	C7866	B29CK5-3	SO
199-D5-140	C7866	B29CK5-4	SO
199-D5-140	C7866	B29CK5-A1	SO
199-D5-140	C7866	B29CK5-A2	SO
199-D5-140	C7866	B29CK5-B1	SO
199-D5-140	C7866	B29CK5-C1	SO
199-D5-140	C7866	B29CK6	SO
199-D5-140	C7866	B29CK7	SO
199-D5-140	C7866	B29CK8	SO
199-D5-140	C7866	B29CK9	SO
199-D5-140	C7866	B29CL0-1	SO
199-D5-140	C7866	B29CL0-2	SO
199-D5-140	C7866	B29CL0-3	SO
199-D5-140	C7866	B29CL0-4	SO
199-D5-140	C7866	B29CL0-A1	SO
199-D5-140	C7866	B29CL0-B1	SO
199-D5-140	C7866	B29CL0-B2	SO

Table D-2. Soil and Groundwater Samples Associated with Boreholes

Well Identification	Well Name or WIDS Site	Sample Number.	Media
199-D5-140	C7866	B29CL0-C1	SO
199-D5-140	C7866	B29CL1	SO
199-D5-140	C7866	B29CL2	SO
199-D5-140	C7866	B29CL4-1	SO
199-D5-140	C7866	B29CL4-2	SO
199-D5-140	C7866	B29CL4-3	SO
199-D5-140	C7866	B29CL4-4	SO
199-D5-140	C7866	B29CL4-A1	SO
199-D5-140	C7866	B29CL4-B1	SO
199-D5-140	C7866	B29CL4-C1	SO
199-D5-140	C7866	B29CL4-C2	SO
199-D5-140	C7866	B29CL5	SO
199-D5-140	C7866	B29CM0	SO
199-D5-140	C7866	B29CM1	SO
199-D5-140	C7866	B29CM2	SO
199-D5-140	C7866	B29CM3-1	SO
199-D5-140	C7866	B29CM3-2	SO
199-D5-140	C7866	B29CM3-3	SO
199-D5-140	C7866	B29CM3-4	SO
199-D5-140	C7866	B29CM3-A1	SO
199-D5-140	C7866	B29CM3-A2	SO
199-D5-140	C7866	B29CM3-B1	SO
199-D5-140	C7866	B29CM3-C1	SO
199-D5-140	C7866	B29CM4	SO
199-D5-140	C7866	B29CM6	SO
199-D5-140	C7866	B29CM7	SO
199-D5-140	C7866	B29CM8-1	SO
199-D5-140	C7866	B29CM8-2	SO
199-D5-140	C7866	B29CM8-3	SO
199-D5-140	C7866	B29CM8-4	SO
199-D5-140	C7866	B29CM8-A1	SO
199-D5-140	C7866	B29CM8-B1	SO
199-D5-140	C7866	B29CM8-B2	SO
199-D5-140	C7866	B29CM8-C1	SO

Table D-2. Soil and Groundwater Samples Associated with Boreholes

Well Identification	Well Name or WIDS Site	Sample Number.	Media
199-D5-140	C7866	B29CM9	SO
199-D5-140	C7866	B29CN1	SO
199-D5-140	C7866	B29CN2	SO
199-D5-140	C7866	B29CN3	SO
199-D5-140	C7866	B29CN4	SO
199-D5-140	C7866	B29CN5-1	SO
199-D5-140	C7866	B29CN5-2	SO
199-D5-140	C7866	B29CN5-3	SO
199-D5-140	C7866	B29CN5-4	SO
199-D5-140	C7866	B29CN5-A1	SO
199-D5-140	C7866	B29CN5-B1	SO
199-D5-140	C7866	B29CN5-C1	SO
199-D5-140	C7866	B29CN5-C2	SO
199-D5-140	C7866	B29CN6	SO
199-D5-140	C7866	B29CN7	SO
199-D5-140	C7866	B29CN8	SO
199-D5-140	C7866	B29CP3	SO
199-D5-140	C7866	B29CP4	SO
199-D5-140	C7866	B29CP5	SO
199-D5-140	C7866	B29CP6	SO
199-D5-140	C7866	B29CP7	SO
199-D5-140	C7866	B29CP9-1	SO
199-D5-140	C7866	B29CP9-2	SO
199-D5-140	C7866	B29CP9-3	SO
199-D5-140	C7866	B29CP9-4	SO
199-D5-140	C7866	B29CP9-A1	SO
199-D5-140	C7866	B29CP9-A2	SO
199-D5-140	C7866	B29CP9-B1	SO
199-D5-140	C7866	B29CP9-C1	SO
199-D5-140	C7866	B29CR0	SO
199-D5-140	C7866	B29CR1	SO
199-D5-140	C7866	B29CR3-1	SO
199-D5-140	C7866	B29CR3-2	SO
199-D5-140	C7866	B29CR3-3	SO

Table D-2. Soil and Groundwater Samples Associated with Boreholes

Well Identification	Well Name or WIDS Site	Sample Number.	Media
199-D5-140	C7866	B29CR3-4	SO
199-D5-140	C7866	B29CR3-A1	SO
199-D5-140	C7866	B29CR3-B1	SO
199-D5-140	C7866	B29CR3-B2	SO
199-D5-140	C7866	B29CR3-C1	SO
199-D5-140	C7866	B29CR4	SO
199-D5-140	C7866	B29CR5	SO
199-D5-140	C7866	B29CR6	SO
199-D5-140	C7866	B29CR7	SO
199-D5-140	C7866	B29CR8	SO
199-D5-140	C7866	B29CR9-1	SO
199-D5-140	C7866	B29CR9-2	SO
199-D5-140	C7866	B29CR9-3	SO
199-D5-140	C7866	B29CR9-4	SO
199-D5-140	C7866	B29CR9-A1	SO
199-D5-140	C7866	B29CR9-A2	SO
199-D5-140	C7866	B29CR9-B1	SO
199-D5-140	C7866	B29CR9-C1	SO
199-D5-140	C7866	B29CT0	SO
199-D5-140	C7866	B29CT1	SO
199-D5-140	C7866	B29CT2	SO
199-D5-140	C7866	B29CT4-1	SO
199-D5-140	C7866	B29CT4-2	SO
199-D5-140	C7866	B29CT4-3	SO
199-D5-140	C7866	B29CT4-4	SO
199-D5-140	C7866	B29CT4-A1	SO
199-D5-140	C7866	B29CT4-B1	SO
199-D5-140	C7866	B29CT4-B2	SO
199-D5-140	C7866	B29CT4-C1	SO
199-D5-140	C7866	B29CT5	SO
199-D5-140	C7866	B29CV0	SO
199-D5-140	C7866	B29CV1	SO
199-D5-140	C7866	B29CV3-1	SO
199-D5-140	C7866	B29CV3-2	SO

Table D-2. Soil and Groundwater Samples Associated with Boreholes

Well Identification	Well Name or WIDS Site	Sample Number.	Media
199-D5-140	C7866	B29CV3-3	SO
199-D5-140	C7866	B29CV3-4	SO
199-D5-140	C7866	B29CV3-A1	SO
199-D5-140	C7866	B29CV3-A2	SO
199-D5-140	C7866	B29CV3-B1	SO
199-D5-140	C7866	B29CV3-C1	SO
199-D5-140	C7866	B29CV4	SO
199-D5-140	C7866	B29CV5	SO
199-D5-140	C7866	B29CV6	SO
199-D5-140	C7866	B29CV7-1	SO
199-D5-140	C7866	B29CV7-2	SO
199-D5-140	C7866	B29CV7-3	SO
199-D5-140	C7866	B29CV7-4	SO
199-D5-140	C7866	B29CV7-A1	SO
199-D5-140	C7866	B29CV7-B1	SO
199-D5-140	C7866	B29CV7-B2	SO
199-D5-140	C7866	B29CV7-C1	SO
199-D5-140	C7866	B29CV8	SO
199-D5-140	C7866	B29CV9	SO
199-D5-140	C7866	B29CW0	SO
199-D5-140	C7866	B29CW2-1	SO
199-D5-140	C7866	B29CW2-2	SO
199-D5-140	C7866	B29CW2-3	SO
199-D5-140	C7866	B29CW2-4	SO
199-D5-140	C7866	B29CW2-A1	SO
199-D5-140	C7866	B29CW2-B1	SO
199-D5-140	C7866	B29CW2-C1	SO
199-D5-140	C7866	B29CW2-C2	SO
199-D5-140	C7866	B29CW3	SO
199-D5-140	C7866	B29CW4	SO
199-D5-140	C7866	B29CW5	SO
199-D5-140	C7866	B29CW6-1	SO
199-D5-140	C7866	B29CW6-2	SO
199-D5-140	C7866	B29CW6-3	SO

Table D-2. Soil and Groundwater Samples Associated with Boreholes

Well Identification	Well Name or WIDS Site	Sample Number.	Media
199-D5-140	C7866	B29CW6-4	SO
199-D5-140	C7866	B29CW6-A1	SO
199-D5-140	C7866	B29CW6-A2	SO
199-D5-140	C7866	B29CW6-B1	SO
199-D5-140	C7866	B29CW6-C1	SO
199-D5-140	C7866	B29CW7	SO
199-D5-140	C7866	B29CW8	SO
199-D5-140	C7866	B29CW9	SO
199-D5-140	C7866	B29CX1-1	SO
199-D5-140	C7866	B29CX1-2	SO
199-D5-140	C7866	B29CX1-3	SO
199-D5-140	C7866	B29CX1-4	SO
199-D5-140	C7866	B29CX1-A1	SO
199-D5-140	C7866	B29CX1-A2	SO
199-D5-140	C7866	B29CX1-B1	SO
199-D5-140	C7866	B29CX1-C1	SO
199-D5-140	C7866	B29CX2	SO
199-D5-140	C7866	B29CY2-1	SO
199-D5-140	C7866	B29CY2-2	SO
199-D5-140	C7866	B29CY2-3	SO
199-D5-140	C7866	B29CY2-4	SO
199-D5-140	C7866	B29CY2-A1	SO
199-D5-140	C7866	B29CY2-B1	SO
199-D5-140	C7866	B29CY2-B2	SO
199-D5-140	C7866	B29CY2-C1	SO
199-D5-140	C7866	B29CY3	SO
199-D5-140	C7866	B29D28	SO
199-D5-140	C7866	B29D29	SO
199-D5-140	C7866	B2BH82	SO
199-D5-143	C8375	B2C644	GW
199-D5-143	C8375	B2C645	GW
199-D5-143	C8375	B2C649	GW
199-D5-143	C8375	B2C650	GW
199-D5-143	C8375	B2C651	GW

Table D-2. Soil and Groundwater Samples Associated with Boreholes

Well Identification	Well Name or WIDS Site	Sample Number.	Media
199-D5-143	C8375	B2C652	GW
199-D5-143	C8375	B2C658	GW
199-D5-143	C8375	B2C659	GW
199-D5-143	C8375	B2C660	GW
199-D5-143	C8375	B2C661	GW
199-D5-143	C8375	B2C662	GW
199-D5-143	C8375	B2C668	GW
199-D5-143	C8375	B29PB4-B2	SO
199-D5-143	C8375	B29PC8-C2	SO
199-D5-143	C8375	B2C5N9	SO
199-D5-143	C8375	B2C5P0	SO
199-D5-143	C8375	B2C5P1	SO
199-D5-143	C8375	B2C5P2	SO
199-D5-143	C8375	B2C5P3	SO
199-D5-143	C8375	B2C5P4	SO
199-D5-143	C8375	B2C5P5	SO
199-D5-143	C8375	B2C5P6	SO
199-D5-143	C8375	B2C5P7	SO
199-D5-143	C8375	B2C5P8	SO
199-D5-143	C8375	B2C5R1	SO
199-D5-143	C8375	B2C5R2	SO
199-D5-143	C8375	B2C5R3	SO
199-D5-143	C8375	B2C5R4	SO
199-D5-143	C8375	B2C5R5	SO
199-D5-143	C8375	B2C5R6	SO
199-D5-143	C8375	B2C5R7	SO
199-D5-143	C8375	B2C5R8	SO
199-D5-143	C8375	B2C5R9	SO
199-D5-143	C8375	B2C5T0	SO
199-D5-143	C8375	B2C5T3	SO
199-D5-143	C8375	B2C5T4	SO
199-D5-143	C8375	B2C5T6	SO
199-D5-143	C8375	B2C5T7	SO
199-D5-143	C8375	B2C5T8	SO

Table D-2. Soil and Groundwater Samples Associated with Boreholes

Well Identification	Well Name or WIDS Site	Sample Number.	Media
199-D5-143	C8375	B2C5T9	SO
199-D5-143	C8375	B2C5V0	SO
199-D5-143	C8375	B2C5V5-1	SO
199-D5-143	C8375	B2C5V5-2	SO
199-D5-143	C8375	B2C5V5-3	SO
199-D5-143	C8375	B2C5V5-4	SO
199-D5-143	C8375	B2C5V5-A1	SO
199-D5-143	C8375	B2C5V5-B1	SO
199-D5-143	C8375	B2C5V5-C1	SO
199-D5-143	C8375	B2C5V5-C2	SO
199-D5-143	C8375	B2C5V6-1	SO
199-D5-143	C8375	B2C5V6-2	SO
199-D5-143	C8375	B2C5V6-3	SO
199-D5-143	C8375	B2C5V6-4	SO
199-D5-143	C8375	B2C5V6-A1	SO
199-D5-143	C8375	B2C5V6-B1	SO
199-D5-143	C8375	B2C5V6-B2	SO
199-D5-143	C8375	B2C5V6-C1	SO
199-D5-143	C8375	B2C5V8-1	SO
199-D5-143	C8375	B2C5V8-2	SO
199-D5-143	C8375	B2C5V8-3	SO
199-D5-143	C8375	B2C5V8-4	SO
199-D5-143	C8375	B2C5V8-A1	SO
199-D5-143	C8375	B2C5V8-B1	SO
199-D5-143	C8375	B2C5V8-C1	SO
199-D5-143	C8375	B2C5V8-C2	SO
199-D5-143	C8375	B2C5V9-1	SO
199-D5-143	C8375	B2C5V9-2	SO
199-D5-143	C8375	B2C5V9-3	SO
199-D5-143	C8375	B2C5V9-4	SO
199-D5-143	C8375	B2C5V9-A1	SO
199-D5-143	C8375	B2C5V9-A2	SO
199-D5-143	C8375	B2C5V9-B1	SO
199-D5-143	C8375	B2C5V9-C1	SO

Table D-2. Soil and Groundwater Samples Associated with Boreholes

Well Identification	Well Name or WIDS Site	Sample Number.	Media
199-D5-143	C8375	B2C5W0-1	SO
199-D5-143	C8375	B2C5W0-2	SO
199-D5-143	C8375	B2C5W0-3	SO
199-D5-143	C8375	B2C5W0-4	SO
199-D5-143	C8375	B2C5W0-A1	SO
199-D5-143	C8375	B2C5W0-B1	SO
199-D5-143	C8375	B2C5W0-B2	SO
199-D5-143	C8375	B2C5W0-C1	SO
199-D5-143	C8375	B2C5W1-1	SO
199-D5-143	C8375	B2C5W1-2	SO
199-D5-143	C8375	B2C5W1-3	SO
199-D5-143	C8375	B2C5W1-4	SO
199-D5-143	C8375	B2C5W1-A1	SO
199-D5-143	C8375	B2C5W1-A2	SO
199-D5-143	C8375	B2C5W1-B1	SO
199-D5-143	C8375	B2C5W1-C1	SO
199-D5-143	C8375	B2C5W2-1	SO
199-D5-143	C8375	B2C5W2-2	SO
199-D5-143	C8375	B2C5W2-3	SO
199-D5-143	C8375	B2C5W2-4	SO
199-D5-143	C8375	B2C5W2-A1	SO
199-D5-143	C8375	B2C5W2-B1	SO
199-D5-143	C8375	B2C5W2-B2	SO
199-D5-143	C8375	B2C5W2-C1	SO
199-D5-143	C8375	B2C5W7	SO
199-D5-143	C8375	B2C5W8	SO
199-D5-143	C8375	B2C5W9	SO
199-D5-143	C8375	B2C5X0	SO
199-D5-143	C8375	B2C5X1	SO
199-D5-143	C8375	B2C5X2	SO
199-D5-143	C8375	B2C5X3	SO
199-D5-143	C8375	B2C5X4	SO
199-D5-143	C8375	B2C5X5	SO
199-D5-143	C8375	B2C5X6	SO

Table D-2. Soil and Groundwater Samples Associated with Boreholes

Well Identification	Well Name or WIDS Site	Sample Number.	Media
199-D5-143	C8375	B2C5Y0-1	SO
199-D5-143	C8375	B2C5Y0-2	SO
199-D5-143	C8375	B2C5Y0-3	SO
199-D5-143	C8375	B2C5Y0-4	SO
199-D5-143	C8375	B2C5Y0-A1	SO
199-D5-143	C8375	B2C5Y0-B1	SO
199-D5-143	C8375	B2C5Y0-C1	SO
199-D5-143	C8375	B2C5Y0-C2	SO
199-D5-143	C8375	B2C5Y1	SO
199-D5-143	C8375	B2C5Y2	SO
199-D5-143	C8375	B2C5Y3	SO
199-D5-143	C8375	B2C5Y4	SO
199-D5-143	C8375	B2C5Y5	SO
199-D5-143	C8375	B2C5Y6	SO
199-D5-143	C8375	B2C602-1	SO
199-D5-143	C8375	B2C602-2	SO
199-D5-143	C8375	B2C602-3	SO
199-D5-143	C8375	B2C602-4	SO
199-D5-143	C8375	B2C602-A1	SO
199-D5-143	C8375	B2C602-A2	SO
199-D5-143	C8375	B2C602-B1	SO
199-D5-143	C8375	B2C602-C1	SO
199-D5-143	C8375	B2C603-1	SO
199-D5-143	C8375	B2C603-2	SO
199-D5-143	C8375	B2C603-3	SO
199-D5-143	C8375	B2C603-4	SO
199-D5-143	C8375	B2C603-A1	SO
199-D5-143	C8375	B2C603-B1	SO
199-D5-143	C8375	B2C603-B2	SO
199-D5-143	C8375	B2C603-C1	SO
199-D5-143	C8375	B2C604-1	SO
199-D5-143	C8375	B2C604-2	SO
199-D5-143	C8375	B2C604-3	SO
199-D5-143	C8375	B2C604-4	SO

Table D-2. Soil and Groundwater Samples Associated with Boreholes

Well Identification	Well Name or WIDS Site	Sample Number.	Media
199-D5-143	C8375	B2C604-A1	SO
199-D5-143	C8375	B2C604-B1	SO
199-D5-143	C8375	B2C604-B2	SO
199-D5-143	C8375	B2C604-C1	SO
199-D5-143	C8375	B2C605-1	SO
199-D5-143	C8375	B2C605-2	SO
199-D5-143	C8375	B2C605-3	SO
199-D5-143	C8375	B2C605-4	SO
199-D5-143	C8375	B2C605-A1	SO
199-D5-143	C8375	B2C605-B1	SO
199-D5-143	C8375	B2C605-C1	SO
199-D5-143	C8375	B2C605-C2	SO
199-D5-143	C8375	B2C606-1	SO
199-D5-143	C8375	B2C606-2	SO
199-D5-143	C8375	B2C606-3	SO
199-D5-143	C8375	B2C606-4	SO
199-D5-143	C8375	B2C606-A1	SO
199-D5-143	C8375	B2C606-A2	SO
199-D5-143	C8375	B2C606-B1	SO
199-D5-143	C8375	B2C606-C1	SO
199-D5-143	C8375	B2C610-1	SO
199-D5-143	C8375	B2C610-2	SO
199-D5-143	C8375	B2C610-3	SO
199-D5-143	C8375	B2C610-4	SO
199-D5-143	C8375	B2C610-A1	SO
199-D5-143	C8375	B2C610-B1	SO
199-D5-143	C8375	B2C610-C1	SO
199-D5-143	C8375	B2C610-C2	SO
199-D5-143	C8375	B2C611	SO
199-D5-143	C8375	B2C612	SO
199-D5-143	C8375	B2C613	SO
199-D5-143	C8375	B2C614	SO
199-D5-143	C8375	B2C615	SO
199-D5-143	C8375	B2C619	SO

Table D-2. Soil and Groundwater Samples Associated with Boreholes

Well Identification	Well Name or WIDS Site	Sample Number.	Media
199-D5-143	C8375	B2C620	SO
199-D5-143	C8375	B2C621	SO
199-D5-143	C8375	B2C622	SO
199-D5-143	C8375	B2C623	SO
199-D5-143	C8375	B2C624	SO
199-D5-143	C8375	B2C628	SO
199-D5-143	C8375	B2C630	SO
199-D5-143	C8375	B2C632	SO
199-D5-143	C8375	B2C634	SO
199-D5-143	C8375	B2C637	SO
199-D5-143	C8375	B2C638	SO
199-D5-143	C8375	B2C639	SO
199-D5-143	C8375	B2C640-1	SO
199-D5-143	C8375	B2C640-2	SO
199-D5-143	C8375	B2C640-3	SO
199-D5-143	C8375	B2C640-4	SO
199-D5-143	C8375	B2C640-A1	SO
199-D5-143	C8375	B2C640-B1	SO
199-D5-143	C8375	B2C640-B2	SO
199-D5-143	C8375	B2C640-C1	SO
199-D5-143	C8375	B2C641	SO
199-D5-143	C8375	B2C642	SO
199-D5-143	C8375	B2C646	SO
199-D5-143	C8375	B2C647	SO
199-D5-143	C8375	B2C648	SO
199-D5-143	C8375	B2CKY5	SO
199-D5-144	C8668	B2H4X6	SO
199-D5-144	C8668	B2H4X1-4	SO
199-D5-144	C8668	B2H4N2	SO
199-D5-144	C8668	B2H4N3	SO
199-D5-144	C8668	B2H4V3-A1	SO
199-D5-144	C8668	B2H4V3-B2	SO
199-D5-144	C8668	B2H4N4	SO
199-D5-144	C8668	B2H4L6	SO

Table D-2. Soil and Groundwater Samples Associated with Boreholes

Well Identification	Well Name or WIDS Site	Sample Number.	Media
199-D5-144	C8668	B2H4L7	SO
199-D5-144	C8668	B2H4X0-A2	SO
199-D5-144	C8668	B2H4V0-4	SO
199-D5-144	C8668	B2H4V0-A1	SO
199-D5-144	C8668	B2H4V0-A2	SO
199-D5-144	C8668	B2H4V0-B1	SO
199-D5-144	C8668	B2H4V0-C1	SO
199-D5-144	C8668	B2H4P5	SO
199-D5-144	C8668	B2H4M1	SO
199-D5-144	C8668	B2H4R0	SO
199-D5-144	C8668	B2H4R1	SO
199-D5-144	C8668	B2H4V3-B1	SO
199-D5-144	C8668	B2H4V3-C1	SO
199-D5-144	C8668	B2H4V4-A1	SO
199-D5-144	C8668	B2H4H0	SO
199-D5-144	C8668	B2H4R5	SO
199-D5-144	C8668	B2H4P9	SO
199-D5-144	C8668	B2H4T1	SO
199-D5-144	C8668	B2H4R9	SO
199-D5-144	C8668	B2H4M7	SO
199-D5-144	C8668	B2H4R2	SO
199-D5-144	C8668	B2H4N1	SO
199-D5-144	C8668	B2H4K3	SO
199-D5-144	C8668	B2H4V4-C1	SO
199-D5-144	C8668	B2H4V4-C2	SO
199-D5-144	C8668	B2H4V9-A2	SO
199-D5-144	C8668	B2H4X0-A1	SO
199-D5-144	C8668	B2H4V9-B1	SO
199-D5-144	C8668	B2H4T0	SO
199-D5-144	C8668	B2H4M8	SO
199-D5-144	C8668	B2H4V0-3	SO
199-D5-144	C8668	B2H4R7	SO
199-D5-144	C8668	B2H4M0	SO
199-D5-144	C8668	B2H4P6	SO

Table D-2. Soil and Groundwater Samples Associated with Boreholes

Well Identification	Well Name or WIDS Site	Sample Number.	Media
199-D5-144	C8668	B2H4K4	SO
199-D5-144	C8668	B2H4J8	SO
199-D5-144	C8668	B2H4J7	SO
199-D5-144	C8668	B2H4V5-3	SO
199-D5-144	C8668	B2H4W2-4	SO
199-D5-144	C8668	B2H4W2-3	SO
199-D5-144	C8668	B2H4V9-A1	SO
199-D5-144	C8668	B2H4V5-2	SO
199-D5-144	C8668	B2H4V5-1	SO
199-D5-144	C8668	B2H4J6	SO
199-D5-144	C8668	B2H4V0-2	SO
199-D5-144	C8668	B2H4R4	SO
199-D5-144	C8668	B2H4T8	SO
199-D5-144	C8668	B2H4V7-A1	SO
199-D5-144	C8668	B2H4W2-1	SO
199-D5-144	C8668	B2H4W2-2	SO
199-D5-144	C8668	B2H4V2-1	SO
199-D5-144	C8668	B2H4V2-2	SO
199-D5-144	C8668	B2H4V2-4	SO
199-D5-144	C8668	B2H4W3-1	SO
199-D5-144	C8668	B2H4W3-2	SO
199-D5-144	C8668	B2H4W3-3	SO
199-D5-144	C8668	B2H4V2-3	SO
199-D5-144	C8668	B2H4V7-B1	SO
199-D5-144	C8668	B2H4V2-B1	SO
199-D5-144	C8668	B2H4W3-C1	SO
199-D5-144	C8668	B2H4V2-B2	SO
199-D5-144	C8668	B2H4V2-C1	SO
199-D5-144	C8668	B2H4V5-C1	SO
199-D5-144	C8668	B2H4V6-A1	SO
199-D5-144	C8668	B2H4V6-C1	SO
199-D5-144	C8668	B2H4X0-B1	SO
199-D5-144	C8668	B2H4X0-C1	SO
199-D5-144	C8668	B2H4X1-A1	SO

Table D-2. Soil and Groundwater Samples Associated with Boreholes

Well Identification	Well Name or WIDS Site	Sample Number.	Media
199-D5-144	C8668	B2H4W3-C2	SO
199-D5-144	C8668	B2H4V6-B1	SO
199-D5-144	C8668	B2H4V6-B2	SO
199-D5-144	C8668	B2H4X5	SO
199-D5-144	C8668	B2H4X4	SO
199-D5-144	C8668	B2H4N5	SO
199-D5-144	C8668	B2H4N6	SO
199-D5-144	C8668	B2H4M3	SO
199-D5-144	C8668	B2H4W4-C1	SO
199-D5-144	C8668	B2H4V1-3	SO
199-D5-144	C8668	B2H4V1-4	SO
199-D5-144	C8668	B2H4V1-1	SO
199-D5-144	C8668	B2H4V1-2	SO
199-D5-144	C8668	B2H4V1-B1	SO
199-D5-144	C8668	B2H4V1-A1	SO
199-D5-144	C8668	B2H4V1-A2	SO
199-D5-144	C8668	B2H4W2-B1	SO
199-D5-144	C8668	B2H4W2-C1	SO
199-D5-144	C8668	B2H4V9-1	SO
199-D5-144	C8668	B2H4V9-2	SO
199-D5-144	C8668	B2H4V9-3	SO
199-D5-144	C8668	B2H4V6-3	SO
199-D5-144	C8668	B2H4W3-A1	SO
199-D5-144	C8668	B2H4W3-B1	SO
199-D5-144	C8668	B2H4V6-4	SO
199-D5-144	C8668	B2H4V7-1	SO
199-D5-144	C8668	B2H4V7-4	SO
199-D5-144	C8668	B2H4V7-3	SO
199-D5-144	C8668	B2H4V5-A2	SO
199-D5-144	C8668	B2H4V5-B1	SO
199-D5-144	C8668	B2H4K0	SO
199-D5-144	C8668	B2H4W0-3	SO
199-D5-144	C8668	B2H4W0-4	SO
199-D5-144	C8668	B2H4K1	SO

Table D-2. Soil and Groundwater Samples Associated with Boreholes

Well Identification	Well Name or WIDS Site	Sample Number.	Media
199-D5-144	C8668	B2H4V7-2	SO
199-D5-144	C8668	B2H4W3-4	SO
199-D5-144	C8668	B2H4W4-2	SO
199-D5-144	C8668	B2H4W4-3	SO
199-D5-144	C8668	B2H4W4-1	SO
199-D5-144	C8668	B2H4W4-4	SO
199-D5-144	C8668	B2H4V9-4	SO
199-D5-144	C8668	B2H4W0-1	SO
199-D5-144	C8668	B2H4V1-C1	SO
199-D5-144	C8668	B2H4V2-A1	SO
199-D5-144	C8668	B2H4J5	SO
199-D5-144	C8668	B2H4W4-A1	SO
199-D5-144	C8668	B2H4W4-A2	SO
199-D5-144	C8668	B2H4W1-1	SO
199-D5-144	C8668	B2H4W1-2	SO
199-D5-144	C8668	B2H4W1-3	SO
199-D5-144	C8668	B2H4W4-B1	SO
199-D5-144	C8668	B2H4W0-2	SO
199-D5-144	C8668	B2H4J4	SO
199-D5-144	C8668	B2H4V5-A1	SO
199-D5-144	C8668	B2H4W1-4	SO
199-D5-144	C8668	B2H4J9	SO
199-D5-144	C8668	B2H4J3	SO
199-D5-144	C8668	B2H4V6-1	SO
199-D5-144	C8668	B2H4V6-2	SO
199-D5-144	C8668	B2H4V5-4	SO
199-D5-144	C8668	B2H4M5	SO
199-D5-144	C8668	B2H4V7-C2	SO
199-D5-144	C8668	B2H4V7-C1	SO
199-D5-144	C8668	B2H4H4	SO
199-D5-144	C8668	B2H4H3	SO
199-D5-144	C8668	B2H4H2	SO
199-D5-144	C8668	B2H4H1	SO
199-D5-144	C8668	B2H4K7	SO

Table D-2. Soil and Groundwater Samples Associated with Boreholes

Well Identification	Well Name or WIDS Site	Sample Number.	Media
199-D5-144	C8668	B2H4K8	SO
199-D5-144	C8668	B2H4H6	SO
199-D5-144	C8668	B2H4H7	SO
199-D5-144	C8668	B2H4H8	SO
199-D5-144	C8668	B2H4V9-C1	SO
199-D5-144	C8668	B2H4L4	SO
199-D5-144	C8668	B2H4W0-B1	SO
199-D5-144	C8668	B2H4R8	SO
199-D5-144	C8668	B2H4W0-A1	SO
199-D5-144	C8668	B2H4M2	SO
199-D5-144	C8668	B2H4W1-B1	SO
199-D5-144	C8668	B2H4W1-C1	SO
199-D5-144	C8668	B2H4W1-C2	SO
199-D5-144	C8668	B2H4W2-A2	SO
199-D5-144	C8668	B2H4W2-A1	SO
199-D5-144	C8668	B2H4L8	SO
199-D5-144	C8668	B2H4V0-1	SO
199-D5-144	C8668	B2H4W0-C1	SO
199-D5-144	C8668	B2H4W0-B2	SO
199-D5-144	C8668	B2H4P2	SO
199-D5-144	C8668	B2H4M4	SO
199-D5-144	C8668	B2H4P3	SO
199-D5-144	C8668	B2H4W1-A1	SO
199-D5-144	C8668	B2H4V3-2	SO
199-D5-144	C8668	B2H4V3-3	SO
199-D5-144	C8668	B2H4V3-4	SO
199-D5-144	C8668	B2H4V4-1	SO
199-D5-144	C8668	B2H4V4-2	SO
199-D5-144	C8668	B2H4X0-1	SO
199-D5-144	C8668	B2H4X0-2	SO
199-D5-144	C8668	B2H4R3	SO
199-D5-144	C8668	B2H4T2	SO
199-D5-144	C8668	B2H4X0-3	SO
199-D5-144	C8668	B2H4V4-B1	SO

Table D-2. Soil and Groundwater Samples Associated with Boreholes

Well Identification	Well Name or WIDS Site	Sample Number.	Media
199-D5-144	C8668	B2H4F9	SO
199-D5-144	C8668	B2H4X1-2	SO
199-D5-144	C8668	B2H4X1-3	SO
199-D5-144	C8668	B2H4V4-4	SO
199-D5-144	C8668	B2H4V4-3	SO
199-D5-144	C8668	B2H4X0-4	SO
199-D5-144	C8668	B2H4X1-1	SO
199-D5-144	C8668	B2H4K5	SO
199-D5-144	C8668	B2H4K6	SO
199-D5-144	C8668	B2H4M6	SO
199-D5-144	C8668	B2H4X1-B1	SO
199-D5-144	C8668	B2H4X1-B2	SO
199-D5-144	C8668	B2H4X1-C1	SO
199-D5-144	C8668	B2H4V3-1	SO
199-D5-144	C8668	B2H4Y2	GW
199-D5-144	C8668	B2H4Y5	GW
199-D5-144	C8668	B2H4Y6	GW
199-D5-144	C8668	B2HBF0	GW
199-D5-144	C8668	B2H4Y4	GW
199-D5-144	C8668	B2H4X8	GW
199-D5-144	C8668	B2H4Y8	GW
199-D5-144	C8668	B2HBF6	GW
199-D5-144	C8668	B2H4Y7	GW
199-D5-144	C8668	B2HBF5	GW
199-D5-144	C8668	B2HBD9	GW
199-D5-144	C8668	B2H4Y1	GW
199-D5-144	C8668	B2H502	GW
199-D5-144	C8668	B2H4X9	GW
199-D5-144	C8668	B2H4Y0	GW
199-D5-144	C8668	B2H4X2	GW
199-D5-144	C8668	B2H4X3	GW
199-D5-144	C8668	B2H503	GW
199-D5-144	C8668	B2H505	GW
199-D5-144	C8668	B2HBF1	GW

Table D-2. Soil and Groundwater Samples Associated with Boreholes

Well Identification	Well Name or WIDS Site	Sample Number.	Media
199-D5-144	C8668	B2H504	GW
199-D5-144	C8668	B2H4Y2	GW

GW = groundwater

SO = soil

WIDS = waste information data system

D3.1.1 RI Soil Samples Collected During Drilling

Data for soil samples (listed in Table D-2) collected during drilling of RI/FS boreholes and wells were extracted from HEIS on February 22, 2012. Some data for batch leach testing to calculate distribution coefficient analysis were not loaded into HEIS because of format issues. These data are available in *Report for Batch Leach Analyses on Sediments at 100-HR-3 Operable Unit, Boreholes C7620, C7621, C7622, C7623, C7626, C7627, C7628, C7629, C7630, and C7866* (PNNL-20486) (Table D-66).

The following types of data are not included in the soil analytical data provided in this appendix:

- QC samples (e.g., equipment blanks and field trip blanks)
- Parent sample IDs for batch leach testing and soil physical properties for which no analysis was performed and, therefore, no data returned to HEIS.

D3.1.2 RI Groundwater Samples Collected During Drilling

Data for groundwater samples collected during drilling of RI/FS boreholes and wells were extracted from HEIS on February 22, 2012, for the samples listed in Table D-2.

D3.1.3 Geophysical Logging

Geophysical logging was performed in all of the RI boreholes. The geophysical logging results are available in the borehole summary reports.

D3.2 Spatial and Temporal Uncertainty Groundwater Samples

Samples from groundwater monitoring wells were collected as part of the RI to support spatial and temporal uncertainty in groundwater concentrations. Three rounds of groundwater samples were collected from the following wells (Table D-3). Sample IDs associated with each well and sampling event are provided in Table D-4. The data were extracted from HEIS on April 19, 2011.

Table D-3. Spatial and Temporal Groundwater Sampling Wells

Well Name	Well Name
199-D2-11	199-H4-45
199-D2-6	199-H4-46
199-D4-23	199-H4-48
199-D4-84	199-H4-5
199-D5-13	199-H4-6
199-D5-14	199-H4-9
199-D5-15	199-H5-1A
199-D5-16	199-H6-1
199-D5-17	699-101-45
199-D5-18	699-87-55
199-D5-19	699-90-45
199-D5-37	699-93-48A
199-D5-38	699-94-41
199-D5-43	699-94-43
199-D5-99	699-95-45
199-D8-5	699-95-48
199-D8-55	699-95-51
199-D8-70	699-96-52B
199-D8-71	699-97-41
199-D8-88	699-97-45
199-H3-2A	699-97-48B
199-H3-4	699-98-43
199-H3-5	699-98-49A
199-H4-10	699-98-51
199-H4-11	
199-H4-13	
199-H4-16	
199-H4-3	

Table D-4. Spatial and Temporal Groundwater Sampling - Well Name, Sample Date, and Sample Number

Well Name	Sample Date	Sample Number
199-D2-11	10/8/2009	B220X0
199-D2-11	10/8/2009	B220X1
199-D2-11	10/8/2009	B224Y3
199-D2-11	10/8/2009	B224Y4
199-D2-11	10/8/2009	B224Y5
199-D2-11	10/8/2009	B224Y9
199-D2-11	3/30/2010	B23VC6
199-D2-11	3/30/2010	B23VC7
199-D2-11	3/30/2010	B23VC8
199-D2-11	3/30/2010	B23VD2
199-D2-11	3/30/2010	B23YW1
199-D2-11	3/30/2010	B240H5
199-D2-11	3/30/2010	B24DV6
199-D2-11	3/30/2010	B24DV7
199-D2-11	5/11/2010	B254R4
199-D2-11	5/11/2010	B254R5
199-D2-11	5/11/2010	B257J7
199-D2-11	5/11/2010	B257J8
199-D2-11	5/11/2010	B257J9
199-D2-11	5/11/2010	B257K0
199-D2-11	5/11/2010	B257K1
199-D2-11	5/11/2010	B258B8
199-D2-6	10/8/2009	B220B2
199-D2-6	10/8/2009	B220B3
199-D2-6	10/8/2009	B220X6
199-D2-6	10/8/2009	B22252
199-D2-6	10/8/2009	B22253
199-D2-6	10/8/2009	B22500
199-D2-6	10/8/2009	B22501

Table D-4. Spatial and Temporal Groundwater Sampling - Well Name, Sample Date, and Sample Number

Well Name	Sample Date	Sample Number
199-D2-6	10/8/2009	B22502
199-D2-6	10/8/2009	B22503
199-D2-6	3/30/2010	B23VD3
199-D2-6	3/30/2010	B23VD4
199-D2-6	3/30/2010	B23VD5
199-D2-6	3/30/2010	B23VD6
199-D2-6	3/30/2010	B23YW3
199-D2-6	3/30/2010	B24034
199-D2-6	3/30/2010	B24035
199-D2-6	3/30/2010	B240H7
199-D2-6	3/30/2010	B24HJ3
199-D2-6	3/30/2010	B24HJ4
199-D2-6	3/30/2010	B24HJ5
199-D2-6	3/30/2010	B24HJ6
199-D2-6	3/30/2010	B24HJ7
199-D2-6	5/12/2010	B254R7
199-D2-6	5/12/2010	B254R8
199-D2-6	5/12/2010	B256C2
199-D2-6	5/12/2010	B25CC8
199-D2-6	5/12/2010	B25CC9
199-D2-6	5/12/2010	B25CD0
199-D2-6	5/12/2010	B25CD1
199-D2-6	5/12/2010	B25CD2
199-D4-23	10/7/2009	B220C0
199-D4-23	10/7/2009	B220C1
199-D4-23	10/7/2009	B220C2
199-D4-23	10/7/2009	B220C3
199-D4-23	10/7/2009	B220C4
199-D4-23	10/7/2009	B220C5

Table D-4. Spatial and Temporal Groundwater Sampling - Well Name, Sample Date, and Sample Number

Well Name	Sample Date	Sample Number
199-D4-23	10/7/2009	B220F4
199-D4-23	10/7/2009	B220F5
199-D4-23	10/7/2009	B220X9
199-D4-23	10/7/2009	B22504
199-D4-23	10/7/2009	B22505
199-D4-23	10/7/2009	B22506
199-D4-23	10/7/2009	B22507
199-D4-23	3/31/2010	B23VD7
199-D4-23	3/31/2010	B23VD8
199-D4-23	3/31/2010	B23VD9
199-D4-23	3/31/2010	B23VF3
199-D4-23	3/31/2010	B23YW4
199-D4-23	3/31/2010	B24036
199-D4-23	3/31/2010	B24037
199-D4-23	3/31/2010	B240H8
199-D4-23	5/12/2010	B254W6
199-D4-23	5/12/2010	B254W7
199-D4-23	5/12/2010	B256C3
199-D4-23	5/12/2010	B25BR9
199-D4-23	5/12/2010	B25CD4
199-D4-23	5/12/2010	B25CD5
199-D4-23	5/12/2010	B25CD6
199-D4-23	5/12/2010	B25CD7
199-D4-84	10/8/2009	B220C7
199-D4-84	10/8/2009	B220C8
199-D4-84	10/8/2009	B220C9
199-D4-84	10/8/2009	B220D0
199-D4-84	10/8/2009	B220F6
199-D4-84	10/8/2009	B220F7

Table D-4. Spatial and Temporal Groundwater Sampling - Well Name, Sample Date, and Sample Number

Well Name	Sample Date	Sample Number
199-D4-84	10/8/2009	B220Y1
199-D4-84	10/8/2009	B22508
199-D4-84	10/8/2009	B22509
199-D4-84	10/8/2009	B22510
199-D4-84	10/8/2009	B22511
199-D4-84	10/8/2009	B22512
199-D4-84	3/24/2010	B23VF4
199-D4-84	3/24/2010	B23VF5
199-D4-84	3/24/2010	B23VF6
199-D4-84	3/24/2010	B23VF7
199-D4-84	3/24/2010	B23YW6
199-D4-84	3/24/2010	B24040
199-D4-84	3/24/2010	B24041
199-D4-84	3/24/2010	B240X6
199-D4-84	6/3/2010	B257F2
199-D4-84	6/3/2010	B257F3
199-D4-84	6/3/2010	B257F4
199-D4-84	6/3/2010	B257F5
199-D4-84	6/3/2010	B257F6
199-D4-84	6/3/2010	B257F7
199-D4-84	6/3/2010	B257F8
199-D4-84	6/3/2010	B257F9
199-D4-84	6/3/2010	B257H0
199-D4-84	6/3/2010	B25BH8
199-D4-84	6/3/2010	B25BH9
199-D4-84	6/3/2010	B25BJ0
199-D4-84	6/3/2010	B25BJ1
199-D4-84	6/3/2010	B25BK8
199-D4-84	6/3/2010	B25BK9

Table D-4. Spatial and Temporal Groundwater Sampling - Well Name, Sample Date, and Sample Number

Well Name	Sample Date	Sample Number
199-D5-13	10/8/2009	B22126
199-D5-13	10/8/2009	B22127
199-D5-13	10/8/2009	B22129
199-D5-13	10/8/2009	B22254
199-D5-13	10/8/2009	B22513
199-D5-13	10/8/2009	B22514
199-D5-13	10/8/2009	B22515
199-D5-13	10/8/2009	B22516
199-D5-13	10/8/2009	B22517
199-D5-13	3/22/2010	B23VF8
199-D5-13	3/22/2010	B23VF9
199-D5-13	3/22/2010	B23VH0
199-D5-13	3/22/2010	B23VH1
199-D5-13	3/22/2010	B23YW7
199-D5-13	3/22/2010	B24042
199-D5-13	3/22/2010	B24043
199-D5-13	3/22/2010	B240X7
199-D5-13	5/13/2010	B25527
199-D5-13	5/13/2010	B25528
199-D5-13	5/13/2010	B257H1
199-D5-13	5/13/2010	B257H2
199-D5-13	5/13/2010	B257H3
199-D5-13	5/13/2010	B257H4
199-D5-13	5/13/2010	B257H5
199-D5-13	5/13/2010	B258B9
199-D5-14	10/7/2009	B22130
199-D5-14	10/7/2009	B22131
199-D5-14	10/7/2009	B22133
199-D5-14	10/7/2009	B22255

Table D-4. Spatial and Temporal Groundwater Sampling - Well Name, Sample Date, and Sample Number

Well Name	Sample Date	Sample Number
199-D5-14	10/7/2009	B22518
199-D5-14	10/7/2009	B22519
199-D5-14	10/7/2009	B22520
199-D5-14	10/7/2009	B22521
199-D5-14	3/22/2010	B23VH2
199-D5-14	3/22/2010	B23VH3
199-D5-14	3/22/2010	B23VH4
199-D5-14	3/22/2010	B23VH5
199-D5-14	3/22/2010	B23YW8
199-D5-14	3/22/2010	B24044
199-D5-14	3/22/2010	B24045
199-D5-14	3/22/2010	B240X8
199-D5-14	5/13/2010	B25530
199-D5-14	5/13/2010	B25531
199-D5-14	5/13/2010	B257H6
199-D5-14	5/13/2010	B257H7
199-D5-14	5/13/2010	B257H8
199-D5-14	5/13/2010	B257H9
199-D5-14	5/13/2010	B257J0
199-D5-14	5/13/2010	B258C0
199-D5-15	10/7/2009	B22134
199-D5-15	10/7/2009	B22135
199-D5-15	10/7/2009	B22136
199-D5-15	10/7/2009	B22140
199-D5-15	10/7/2009	B22256
199-D5-15	10/7/2009	B22522
199-D5-15	10/7/2009	B22523
199-D5-15	10/7/2009	B22524
199-D5-15	10/7/2009	B22526

Table D-4. Spatial and Temporal Groundwater Sampling - Well Name, Sample Date, and Sample Number

Well Name	Sample Date	Sample Number
199-D5-15	10/7/2009	B22528
199-D5-15	3/22/2010	B23VH6
199-D5-15	3/22/2010	B23VH7
199-D5-15	3/22/2010	B23VH8
199-D5-15	3/22/2010	B23VH9
199-D5-15	3/22/2010	B23YW9
199-D5-15	3/22/2010	B24046
199-D5-15	3/22/2010	B24047
199-D5-15	3/22/2010	B240W9
199-D5-15	3/22/2010	B240X0
199-D5-15	3/22/2010	B240X1
199-D5-15	3/22/2010	B240X2
199-D5-15	3/22/2010	B240X3
199-D5-15	3/22/2010	B240X4
199-D5-15	3/22/2010	B240X9
199-D5-15	3/22/2010	B24487
199-D5-15	3/22/2010	B24CT4
199-D5-15	3/22/2010	B24CT5
199-D5-15	5/12/2010	B25533
199-D5-15	5/12/2010	B25534
199-D5-15	5/12/2010	B257J1
199-D5-15	5/12/2010	B257J2
199-D5-15	5/12/2010	B257J3
199-D5-15	5/12/2010	B257J4
199-D5-15	5/12/2010	B257J5
199-D5-15	5/12/2010	B257J6
199-D5-15	5/12/2010	B258C1
199-D5-16	10/7/2009	B22141
199-D5-16	10/7/2009	B22142

Table D-4. Spatial and Temporal Groundwater Sampling - Well Name, Sample Date, and Sample Number

Well Name	Sample Date	Sample Number
199-D5-16	10/7/2009	B22143
199-D5-16	10/7/2009	B22144
199-D5-16	10/7/2009	B22258
199-D5-16	10/7/2009	B22259
199-D5-16	10/7/2009	B22533
199-D5-16	10/7/2009	B22534
199-D5-16	10/7/2009	B22535
199-D5-16	10/7/2009	B22536
199-D5-16	3/22/2010	B23VJ0
199-D5-16	3/22/2010	B23VJ1
199-D5-16	3/22/2010	B23VJ2
199-D5-16	3/22/2010	B23VJ3
199-D5-16	3/22/2010	B23YX0
199-D5-16	3/22/2010	B24048
199-D5-16	3/22/2010	B24049
199-D5-16	3/22/2010	B24488
199-D5-16	5/12/2010	B257K2
199-D5-16	5/12/2010	B257K3
199-D5-16	5/12/2010	B25536
199-D5-16	5/12/2010	B25537
199-D5-16	5/12/2010	B257K4
199-D5-16	5/12/2010	B257K5
199-D5-16	5/12/2010	B257K6
199-D5-16	5/12/2010	B258C2
199-D5-17	10/7/2009	B22146
199-D5-17	10/7/2009	B22147
199-D5-17	10/7/2009	B22149
199-D5-17	10/7/2009	B22260
199-D5-17	10/7/2009	B22537

Table D-4. Spatial and Temporal Groundwater Sampling - Well Name, Sample Date, and Sample Number

Well Name	Sample Date	Sample Number
199-D5-17	10/7/2009	B22538
199-D5-17	10/7/2009	B22539
199-D5-17	10/7/2009	B22540
199-D5-17	10/7/2009	B22541
199-D5-17	3/23/2010	B23VJ4
199-D5-17	3/23/2010	B23VJ5
199-D5-17	3/23/2010	B23VJ6
199-D5-17	3/23/2010	B23VJ7
199-D5-17	3/23/2010	B23YX1
199-D5-17	3/23/2010	B24050
199-D5-17	3/23/2010	B24051
199-D5-17	3/23/2010	B24489
199-D5-17	5/13/2010	B257K7
199-D5-17	5/13/2010	B257K8
199-D5-17	5/13/2010	B257K9
199-D5-17	5/13/2010	B257L0
199-D5-17	5/13/2010	B257L1
199-D5-17	5/13/2010	B258C3
199-D5-17	5/13/2010	B258D6
199-D5-17	5/13/2010	B258D7
199-D5-18	10/21/2009	B22150
199-D5-18	10/21/2009	B22151
199-D5-18	10/21/2009	B22542
199-D5-18	10/21/2009	B22543
199-D5-18	10/21/2009	B22544
199-D5-18	10/21/2009	B22545
199-D5-18	3/30/2010	B23VJ8
199-D5-18	3/30/2010	B23VJ9
199-D5-18	3/30/2010	B23VK0

Table D-4. Spatial and Temporal Groundwater Sampling - Well Name, Sample Date, and Sample Number

Well Name	Sample Date	Sample Number
199-D5-18	3/30/2010	B23VK1
199-D5-18	3/30/2010	B23YX2
199-D5-18	3/30/2010	B24052
199-D5-18	3/30/2010	B24053
199-D5-18	3/30/2010	B24490
199-D5-18	5/12/2010	B257L2
199-D5-18	5/12/2010	B257L3
199-D5-18	5/12/2010	B257L4
199-D5-18	5/12/2010	B257L5
199-D5-18	5/12/2010	B257L6
199-D5-18	5/12/2010	B258C4
199-D5-18	5/12/2010	B25BR2
199-D5-18	5/12/2010	B25BR3
199-D5-19	10/8/2009	B22153
199-D5-19	10/8/2009	B22154
199-D5-19	10/8/2009	B22546
199-D5-19	10/8/2009	B22547
199-D5-19	10/8/2009	B22548
199-D5-19	10/8/2009	B22549
199-D5-19	3/24/2010	B23VK2
199-D5-19	3/24/2010	B23VK3
199-D5-19	3/24/2010	B23VK4
199-D5-19	3/24/2010	B23VK5
199-D5-19	3/24/2010	B23YX3
199-D5-19	3/24/2010	B24054
199-D5-19	3/24/2010	B24055
199-D5-19	3/24/2010	B24491
199-D5-19	5/12/2010	B257L7
199-D5-19	5/12/2010	B257L8

Table D-4. Spatial and Temporal Groundwater Sampling - Well Name, Sample Date, and Sample Number

Well Name	Sample Date	Sample Number
199-D5-19	5/12/2010	B257L9
199-D5-19	5/12/2010	B257M0
199-D5-19	5/12/2010	B257M1
199-D5-19	5/12/2010	B258C5
199-D5-19	5/12/2010	B258D8
199-D5-19	5/12/2010	B258D9
199-D5-37	10/7/2009	B220D2
199-D5-37	10/7/2009	B220D3
199-D5-37	10/7/2009	B22156
199-D5-37	10/7/2009	B22157
199-D5-37	10/7/2009	B22261
199-D5-37	10/7/2009	B22550
199-D5-37	10/7/2009	B22551
199-D5-37	10/7/2009	B22552
199-D5-37	10/7/2009	B22553
199-D5-37	3/23/2010	B23VK6
199-D5-37	3/23/2010	B23VK7
199-D5-37	3/23/2010	B23VK8
199-D5-37	3/23/2010	B23VK9
199-D5-37	3/23/2010	B23YX4
199-D5-37	3/23/2010	B24056
199-D5-37	3/23/2010	B24057
199-D5-37	3/23/2010	B24492
199-D5-37	5/12/2010	B25554
199-D5-37	5/12/2010	B25555
199-D5-37	5/12/2010	B256C4
199-D5-37	5/12/2010	B25CD8
199-D5-37	5/12/2010	B25CD9
199-D5-37	5/12/2010	B25CF0
199-D5-37	5/12/2010	B25CF1
199-D5-37	5/12/2010	B25CF2
199-D5-38	10/7/2009	B220D5

Table D-4. Spatial and Temporal Groundwater Sampling - Well Name, Sample Date, and Sample Number

Well Name	Sample Date	Sample Number
199-D5-38	10/7/2009	B220D6
199-D5-38	10/7/2009	B220D7
199-D5-38	10/7/2009	B220D8
199-D5-38	10/7/2009	B22160
199-D5-38	10/7/2009	B22162
199-D5-38	10/7/2009	B22262
199-D5-38	10/7/2009	B22263
199-D5-38	10/7/2009	B22264
199-D5-38	10/7/2009	B22265
199-D5-38	10/7/2009	B22554
199-D5-38	10/7/2009	B22555
199-D5-38	10/7/2009	B22556
199-D5-38	10/7/2009	B22557
199-D5-38	10/7/2009	B22558
199-D5-38	10/7/2009	B22559
199-D5-38	10/7/2009	B22560
199-D5-38	3/1/2010	B23T47
199-D5-38	3/23/2010	B23VL0
199-D5-38	3/23/2010	B23VL1
199-D5-38	3/23/2010	B23VL2
199-D5-38	3/23/2010	B23VL3
199-D5-38	3/23/2010	B23YX5
199-D5-38	3/23/2010	B24493
199-D5-38	5/12/2010	B25557
199-D5-38	5/12/2010	B25558
199-D5-38	5/12/2010	B256C5
199-D5-38	5/12/2010	B25CF4
199-D5-38	5/12/2010	B25CF6
199-D5-38	5/12/2010	B25CF8
199-D5-38	5/12/2010	B25CH0
199-D5-38	5/12/2010	B25CH2
199-D5-43	10/7/2009	B220F0

Table D-4. Spatial and Temporal Groundwater Sampling - Well Name, Sample Date, and Sample Number

Well Name	Sample Date	Sample Number
199-D5-43	10/7/2009	B220F1
199-D5-43	10/7/2009	B22168
199-D5-43	10/7/2009	B22169
199-D5-43	10/7/2009	B22267
199-D5-43	10/7/2009	B22565
199-D5-43	10/7/2009	B22566
199-D5-43	10/7/2009	B22567
199-D5-43	10/7/2009	B22568
199-D5-43	3/23/2010	B23VM1
199-D5-43	3/23/2010	B23VM2
199-D5-43	3/23/2010	B23VM3
199-D5-43	3/23/2010	B23VM4
199-D5-43	3/23/2010	B23YX8
199-D5-43	3/23/2010	B24062
199-D5-43	3/23/2010	B24063
199-D5-43	3/23/2010	B24496
199-D5-43	5/12/2010	B25566
199-D5-43	5/12/2010	B25567
199-D5-43	5/12/2010	B256C6
199-D5-43	5/12/2010	B25BJ9
199-D5-43	5/12/2010	B25BK0
199-D5-43	5/12/2010	B25BK1
199-D5-43	5/12/2010	B25BK2
199-D5-43	5/12/2010	B25BK3
199-D5-43	5/12/2010	B25BL0
199-D5-43	5/12/2010	B25CF5
199-D5-43	5/12/2010	B25CF7
199-D5-43	5/12/2010	B25CF9
199-D5-43	5/12/2010	B25CH1
199-D5-43	5/12/2010	B25CH3
199-D5-99	10/8/2009	B22171
199-D5-99	10/8/2009	B22172

Table D-4. Spatial and Temporal Groundwater Sampling - Well Name, Sample Date, and Sample Number

Well Name	Sample Date	Sample Number
199-D5-99	10/8/2009	B22268
199-D5-99	10/8/2009	B22569
199-D5-99	10/8/2009	B22570
199-D5-99	10/8/2009	B22571
199-D5-99	10/8/2009	B22573
199-D5-99	10/8/2009	B22577
199-D5-99	3/23/2010	B23VM5
199-D5-99	3/23/2010	B23VM6
199-D5-99	3/23/2010	B23VM7
199-D5-99	3/23/2010	B23VN1
199-D5-99	3/23/2010	B23YX9
199-D5-99	3/23/2010	B24497
199-D5-99	3/23/2010	B24FR4
199-D5-99	3/23/2010	B24FR5
199-D5-99	5/12/2010	B25580
199-D5-99	5/12/2010	B25581
199-D5-99	5/12/2010	B256C7
199-D5-99	5/12/2010	B257M2
199-D5-99	5/12/2010	B257M3
199-D5-99	5/12/2010	B257M4
199-D5-99	5/12/2010	B257M5
199-D5-99	5/12/2010	B257M6
199-D8-5	10/8/2009	B22176
199-D8-5	10/8/2009	B22177
199-D8-5	10/8/2009	B22179
199-D8-5	10/8/2009	B22275
199-D8-5	10/8/2009	B22580
199-D8-5	10/8/2009	B22581
199-D8-5	10/8/2009	B22578
199-D8-5	10/8/2009	B22579
199-D8-5	3/1/2010	B23T61
199-D8-5	3/24/2010	B23VN2

Table D-4. Spatial and Temporal Groundwater Sampling - Well Name, Sample Date, and Sample Number

Well Name	Sample Date	Sample Number
199-D8-5	3/24/2010	B23VN3
199-D8-5	3/24/2010	B23VN4
199-D8-5	3/24/2010	B23VN5
199-D8-5	3/24/2010	B23YY1
199-D8-5	3/24/2010	B24499
199-D8-5	5/12/2010	B25586
199-D8-5	5/12/2010	B25587
199-D8-5	5/12/2010	B25588
199-D8-5	5/12/2010	B25589
199-D8-5	5/12/2010	B256C8
199-D8-5	5/12/2010	B256C9
199-D8-5	5/12/2010	B25CH4
199-D8-5	5/12/2010	B25CJ0
199-D8-5	5/12/2010	B25CJ1
199-D8-5	5/12/2010	B25CJ2
199-D8-5	5/12/2010	B25CJ3
199-D8-5	5/12/2010	B25CJ4
199-D8-5	5/12/2010	B25CJ5
199-D8-5	5/12/2010	B25CJ6
199-D8-5	5/12/2010	B25CJ7
199-D8-55	10/8/2009	B22180
199-D8-55	10/8/2009	B22181
199-D8-55	10/8/2009	B22183
199-D8-55	10/8/2009	B22276
199-D8-55	10/8/2009	B22582
199-D8-55	10/8/2009	B22583
199-D8-55	10/8/2009	B22584
199-D8-55	10/8/2009	B22585
199-D8-55	10/8/2009	B22586
199-D8-55	10/8/2009	B22587
199-D8-55	3/24/2010	B23VN6
199-D8-55	3/24/2010	B23VN7

Table D-4. Spatial and Temporal Groundwater Sampling - Well Name, Sample Date, and Sample Number

Well Name	Sample Date	Sample Number
199-D8-55	3/24/2010	B23VN8
199-D8-55	3/24/2010	B23VN9
199-D8-55	3/24/2010	B23YY2
199-D8-55	3/24/2010	B24064
199-D8-55	3/24/2010	B24065
199-D8-55	3/24/2010	B244J7
199-D8-55	3/24/2010	B24CT6
199-D8-55	5/12/2010	B25595
199-D8-55	5/12/2010	B25596
199-D8-55	5/12/2010	B256D1
199-D8-55	5/12/2010	B257M7
199-D8-55	5/12/2010	B257M8
199-D8-55	5/12/2010	B257M9
199-D8-55	5/12/2010	B257N1
199-D8-55	5/12/2010	B257N3
199-D8-55	5/12/2010	B257N7
199-D8-70	10/7/2009	B22185
199-D8-70	10/7/2009	B22277
199-D8-70	10/7/2009	B22278
199-D8-70	10/7/2009	B22588
199-D8-70	10/7/2009	B22589
199-D8-70	10/7/2009	B22590
199-D8-70	10/7/2009	B22594
199-D8-70	3/3/2010	B23T67
199-D8-70	3/22/2010	B23VP0
199-D8-70	3/22/2010	B23VP1
199-D8-70	3/22/2010	B23VP2
199-D8-70	3/22/2010	B23VP3
199-D8-70	3/22/2010	B23YY3
199-D8-70	3/22/2010	B244J8
199-D8-70	5/12/2010	B255B8
199-D8-70	5/12/2010	B255B9

Table D-4. Spatial and Temporal Groundwater Sampling - Well Name, Sample Date, and Sample Number

Well Name	Sample Date	Sample Number
199-D8-70	5/12/2010	B256D2
199-D8-70	5/12/2010	B257N8
199-D8-70	5/12/2010	B257N9
199-D8-70	5/12/2010	B257P0
199-D8-70	5/12/2010	B257P2
199-D8-70	5/12/2010	B257P6
199-D8-71	10/7/2009	B22189
199-D8-71	10/7/2009	B22190
199-D8-71	10/7/2009	B22595
199-D8-71	10/7/2009	B22596
199-D8-71	10/7/2009	B22597
199-D8-71	10/7/2009	B22598
199-D8-71	10/7/2009	B22599
199-D8-71	10/7/2009	B225B0
199-D8-71	3/22/2010	B23VP4
199-D8-71	3/22/2010	B23VP5
199-D8-71	3/22/2010	B23VP6
199-D8-71	3/22/2010	B23VP7
199-D8-71	3/22/2010	B23YY4
199-D8-71	3/22/2010	B24066
199-D8-71	3/22/2010	B24067
199-D8-71	3/22/2010	B244J9
199-D8-71	3/22/2010	B24CT7
199-D8-71	5/13/2010	B255C3
199-D8-71	5/13/2010	B255C4
199-D8-71	5/13/2010	B256D4
199-D8-71	5/13/2010	B257P7
199-D8-71	5/13/2010	B257P8
199-D8-71	5/13/2010	B257P9
199-D8-71	5/13/2010	B257R0
199-D8-71	5/13/2010	B257R1
199-D8-71	5/13/2010	B257R2

Table D-4. Spatial and Temporal Groundwater Sampling - Well Name, Sample Date, and Sample Number

Well Name	Sample Date	Sample Number
199-D8-71	5/13/2010	B25H95
199-D8-71	5/13/2010	B25H96
199-D8-71	5/13/2010	B25H97
199-D8-71	5/13/2010	B25LB3
199-D8-71	5/13/2010	B25LB4
199-D8-88	10/8/2009	B22192
199-D8-88	10/8/2009	B22193
199-D8-88	10/8/2009	B225B1
199-D8-88	10/8/2009	B225B2
199-D8-88	10/8/2009	B225B3
199-D8-88	10/8/2009	B225B4
199-D8-88	10/8/2009	B226B2
199-D8-88	3/24/2010	B23VP8
199-D8-88	3/24/2010	B23VP9
199-D8-88	3/24/2010	B23VR0
199-D8-88	3/24/2010	B23VR1
199-D8-88	3/24/2010	B23VR2
199-D8-88	3/24/2010	B23VR3
199-D8-88	3/24/2010	B23VR4
199-D8-88	3/24/2010	B23YY5
199-D8-88	3/24/2010	B23YY6
199-D8-88	3/24/2010	B24068
199-D8-88	3/24/2010	B24069
199-D8-88	3/24/2010	B24070
199-D8-88	3/24/2010	B24071
199-D8-88	3/24/2010	B244K0
199-D8-88	3/24/2010	B244K1
199-D8-88	6/3/2010	B257R3
199-D8-88	6/3/2010	B257R4
199-D8-88	6/3/2010	B257R5
199-D8-88	6/3/2010	B257R6
199-D8-88	6/3/2010	B257R7

Table D-4. Spatial and Temporal Groundwater Sampling - Well Name, Sample Date, and Sample Number

Well Name	Sample Date	Sample Number
199-D8-88	6/3/2010	B258C6
199-D8-88	6/3/2010	B25BR4
199-D8-88	6/3/2010	B25BR5
199-H3-2A	10/11/2009	B22195
199-H3-2A	10/11/2009	B22196
199-H3-2A	10/11/2009	B22197
199-H3-2A	10/11/2009	B22198
199-H3-2A	10/11/2009	B22281
199-H3-2A	10/11/2009	B22282
199-H3-2A	10/11/2009	B225B5
199-H3-2A	10/11/2009	B225B6
199-H3-2A	10/11/2009	B225B7
199-H3-2A	10/11/2009	B225B8
199-H3-2A	10/11/2009	B225B9
199-H3-2A	10/11/2009	B225C0
199-H3-2A	10/11/2009	B225C1
199-H3-2A	10/11/2009	B225C2
199-H3-2A	10/11/2009	B225C3
199-H3-2A	3/21/2010	B23VR5
199-H3-2A	3/21/2010	B23VR6
199-H3-2A	3/21/2010	B23VR7
199-H3-2A	3/21/2010	B23VR8
199-H3-2A	3/21/2010	B23YY7
199-H3-2A	3/21/2010	B24072
199-H3-2A	3/21/2010	B24073
199-H3-2A	3/21/2010	B244K2
199-H3-2A	5/13/2010	B255D1
199-H3-2A	5/13/2010	B255D2
199-H3-2A	5/13/2010	B255D3
199-H3-2A	5/13/2010	B255D4
199-H3-2A	5/13/2010	B256D3
199-H3-2A	5/13/2010	B257R8

Table D-4. Spatial and Temporal Groundwater Sampling - Well Name, Sample Date, and Sample Number

Well Name	Sample Date	Sample Number
199-H3-2A	5/13/2010	B257R9
199-H3-2A	5/13/2010	B257T0
199-H3-2A	5/13/2010	B257T1
199-H3-2A	5/13/2010	B257T2
199-H3-2A	5/13/2010	B257T3
199-H3-2A	5/13/2010	B257T4
199-H3-2A	5/13/2010	B257T5
199-H3-2A	5/13/2010	B257T6
199-H3-2A	5/13/2010	B258C7
199-H3-2A	5/13/2010	B258C8
199-H3-2A	5/13/2010	B25B87
199-H3-4	10/11/2009	B221B3
199-H3-4	10/11/2009	B221B4
199-H3-4	10/11/2009	B221B5
199-H3-4	10/11/2009	B221B6
199-H3-4	10/11/2009	B22284
199-H3-4	10/11/2009	B225C4
199-H3-4	10/11/2009	B225C5
199-H3-4	10/11/2009	B225C6
199-H3-4	10/11/2009	B225C7
199-H3-4	3/21/2010	B23VR9
199-H3-4	3/21/2010	B23VT0
199-H3-4	3/21/2010	B23VT1
199-H3-4	3/21/2010	B23VT2
199-H3-4	3/21/2010	B23YY8
199-H3-4	3/21/2010	B24074
199-H3-4	3/21/2010	B24075
199-H3-4	3/21/2010	B244K3
199-H3-4	5/13/2010	B254V4
199-H3-4	5/13/2010	B255D9
199-H3-4	5/13/2010	B255F0
199-H3-4	5/13/2010	B256D5

Table D-4. Spatial and Temporal Groundwater Sampling - Well Name, Sample Date, and Sample Number

Well Name	Sample Date	Sample Number
199-H3-4	5/13/2010	B257T7
199-H3-4	5/13/2010	B257T8
199-H3-4	5/13/2010	B257T9
199-H3-4	5/13/2010	B257V0
199-H3-4	5/13/2010	B257V1
199-H3-5	10/11/2009	B221B8
199-H3-5	10/11/2009	B221B9
199-H3-5	10/11/2009	B22285
199-H3-5	10/11/2009	B225C8
199-H3-5	10/11/2009	B225C9
199-H3-5	10/11/2009	B225D0
199-H3-5	10/11/2009	B225D1
199-H3-5	3/21/2010	B23VT3
199-H3-5	3/21/2010	B23VT4
199-H3-5	3/21/2010	B23VT5
199-H3-5	3/21/2010	B23VT6
199-H3-5	3/21/2010	B23YY9
199-H3-5	3/21/2010	B24076
199-H3-5	3/21/2010	B24077
199-H3-5	3/21/2010	B244K4
199-H3-5	5/16/2010	B254V5
199-H3-5	5/16/2010	B255F2
199-H3-5	5/16/2010	B255F3
199-H3-5	5/16/2010	B256D6
199-H3-5	5/16/2010	B257V2
199-H3-5	5/16/2010	B257V3
199-H3-5	5/16/2010	B257V4
199-H3-5	5/16/2010	B257V5
199-H3-5	5/16/2010	B257V6
199-H4-10	10/11/2009	B221C1
199-H4-10	10/11/2009	B221C2
199-H4-10	10/11/2009	B221C4

Table D-4. Spatial and Temporal Groundwater Sampling - Well Name, Sample Date, and Sample Number

Well Name	Sample Date	Sample Number
199-H4-10	10/11/2009	B22286
199-H4-10	10/11/2009	B225D2
199-H4-10	10/11/2009	B225D3
199-H4-10	10/11/2009	B225D4
199-H4-10	10/11/2009	B225D5
199-H4-10	10/11/2009	B225D6
199-H4-10	10/11/2009	B226B3
199-H4-10	4/1/2010	B23VT7
199-H4-10	4/1/2010	B23VT8
199-H4-10	4/1/2010	B23VT9
199-H4-10	4/1/2010	B23VV0
199-H4-10	4/1/2010	B24000
199-H4-10	4/1/2010	B24078
199-H4-10	4/1/2010	B24079
199-H4-10	4/1/2010	B244K5
199-H4-10	4/1/2010	B24CT8
199-H4-10	5/16/2010	B255F5
199-H4-10	5/16/2010	B255F6
199-H4-10	5/16/2010	B256D7
199-H4-10	5/16/2010	B257V7
199-H4-10	5/16/2010	B257V8
199-H4-10	5/16/2010	B257V9
199-H4-10	5/16/2010	B257W0
199-H4-10	5/16/2010	B257W1
199-H4-10	5/16/2010	B25FF2
199-H4-11	10/21/2009	B221C5
199-H4-11	10/21/2009	B221C6
199-H4-11	10/21/2009	B225D7
199-H4-11	10/21/2009	B225D8
199-H4-11	10/21/2009	B225D9
199-H4-11	10/21/2009	B225F0
199-H4-11	10/21/2009	B226B4

Table D-4. Spatial and Temporal Groundwater Sampling - Well Name, Sample Date, and Sample Number

Well Name	Sample Date	Sample Number
199-H4-11	3/21/2010	B23VV1
199-H4-11	3/21/2010	B23VV2
199-H4-11	3/21/2010	B23VV3
199-H4-11	3/21/2010	B23VV4
199-H4-11	3/21/2010	B24001
199-H4-11	3/21/2010	B24080
199-H4-11	3/21/2010	B24081
199-H4-11	3/21/2010	B244K6
199-H4-11	5/18/2010	B257W2
199-H4-11	5/18/2010	B257W3
199-H4-11	5/18/2010	B257W4
199-H4-11	5/18/2010	B257W5
199-H4-11	5/18/2010	B257W6
199-H4-11	5/18/2010	B258C9
199-H4-11	5/18/2010	B258F0
199-H4-11	5/18/2010	B258F1
199-H4-13	10/11/2009	B221C8
199-H4-13	10/11/2009	B221C9
199-H4-13	10/11/2009	B221D1
199-H4-13	10/11/2009	B22287
199-H4-13	10/11/2009	B225F1
199-H4-13	10/11/2009	B225F2
199-H4-13	10/11/2009	B225F3
199-H4-13	10/11/2009	B225F4
199-H4-13	10/11/2009	B225F5
199-H4-13	10/11/2009	B226B5
199-H4-13	3/21/2010	B23VV5
199-H4-13	3/21/2010	B23VV6
199-H4-13	3/21/2010	B23VV7
199-H4-13	3/21/2010	B23VV8
199-H4-13	3/21/2010	B23VV9
199-H4-13	3/21/2010	B24002

Table D-4. Spatial and Temporal Groundwater Sampling - Well Name, Sample Date, and Sample Number

Well Name	Sample Date	Sample Number
199-H4-13	3/21/2010	B24082
199-H4-13	3/21/2010	B24083
199-H4-13	3/21/2010	B244W6
199-H4-13	5/13/2010	B255H6
199-H4-13	5/13/2010	B255H7
199-H4-13	5/13/2010	B256D8
199-H4-13	5/13/2010	B257W7
199-H4-13	5/13/2010	B257W8
199-H4-13	5/13/2010	B257W9
199-H4-13	5/13/2010	B257X0
199-H4-13	5/13/2010	B257X1
199-H4-13	5/13/2010	B25CH5
199-H4-16	10/11/2009	B221D2
199-H4-16	10/11/2009	B221D3
199-H4-16	10/11/2009	B225F6
199-H4-16	10/11/2009	B225F7
199-H4-16	10/11/2009	B225F8
199-H4-16	10/11/2009	B225F9
199-H4-16	10/11/2009	B226B6
199-H4-16	3/21/2010	B23VW0
199-H4-16	3/21/2010	B23VW1
199-H4-16	3/21/2010	B23VW2
199-H4-16	3/21/2010	B23VW3
199-H4-16	3/21/2010	B24084
199-H4-16	3/21/2010	B24085
199-H4-16	3/21/2010	B240H4
199-H4-16	3/21/2010	B244W7
199-H4-16	6/11/2010	B255K6
199-H4-16	6/11/2010	B255K7
199-H4-16	6/11/2010	B256D9
199-H4-16	6/11/2010	B257X2
199-H4-16	6/11/2010	B257X3

Table D-4. Spatial and Temporal Groundwater Sampling - Well Name, Sample Date, and Sample Number

Well Name	Sample Date	Sample Number
199-H4-16	6/11/2010	B257X4
199-H4-16	6/11/2010	B257X5
199-H4-16	6/11/2010	B257X6
199-H4-3	11/5/2009	B221D6
199-H4-3	11/5/2009	B223F1
199-H4-3	11/5/2009	B223F2
199-H4-3	11/5/2009	B224K9
199-H4-3	11/5/2009	B224L0
199-H4-3	11/5/2009	B225H0
199-H4-3	11/5/2009	B225H1
199-H4-3	11/5/2009	B225H2
199-H4-3	11/5/2009	B225H3
199-H4-3	11/5/2009	B225H4
199-H4-3	11/5/2009	B22R79
199-H4-3	4/22/2010	B23VW4
199-H4-3	4/22/2010	B23VW5
199-H4-3	4/22/2010	B23VW6
199-H4-3	4/22/2010	B23VW7
199-H4-3	4/22/2010	B24003
199-H4-3	4/22/2010	B24086
199-H4-3	4/22/2010	B24087
199-H4-3	4/22/2010	B244W8
199-H4-3	5/20/2010	B255L0
199-H4-3	5/20/2010	B256F0
199-H4-3	5/20/2010	B25721
199-H4-3	5/20/2010	B25722
199-H4-3	5/20/2010	B25731
199-H4-3	5/20/2010	B25732
199-H4-3	5/20/2010	B257X7
199-H4-3	5/20/2010	B257X8
199-H4-3	5/20/2010	B257X9
199-H4-3	5/20/2010	B257Y0

Table D-4. Spatial and Temporal Groundwater Sampling - Well Name, Sample Date, and Sample Number

Well Name	Sample Date	Sample Number
199-H4-3	5/20/2010	B257Y1
199-H4-45	10/11/2009	B221D7
199-H4-45	10/11/2009	B221D8
199-H4-45	10/11/2009	B221D9
199-H4-45	10/11/2009	B221F0
199-H4-45	10/11/2009	B221F1
199-H4-45	10/11/2009	B221F2
199-H4-45	10/11/2009	B221F3
199-H4-45	10/11/2009	B221F4
199-H4-45	10/11/2009	B225H5
199-H4-45	10/11/2009	B225H6
199-H4-45	10/11/2009	B225H7
199-H4-45	10/11/2009	B225H8
199-H4-45	10/11/2009	B225H9
199-H4-45	10/11/2009	B225J0
199-H4-45	10/11/2009	B225J1
199-H4-45	10/11/2009	B225J2
199-H4-45	10/11/2009	B225J3
199-H4-45	3/21/2010	B23VW8
199-H4-45	3/21/2010	B23VW9
199-H4-45	3/21/2010	B23VX0
199-H4-45	3/21/2010	B23VX1
199-H4-45	3/21/2010	B24004
199-H4-45	3/21/2010	B24088
199-H4-45	3/21/2010	B24089
199-H4-45	3/21/2010	B244W9
199-H4-45	5/13/2010	B255L3
199-H4-45	5/13/2010	B255L4
199-H4-45	5/13/2010	B256F1
199-H4-45	5/13/2010	B257Y2
199-H4-45	5/13/2010	B257Y3
199-H4-45	5/13/2010	B257Y4

Table D-4. Spatial and Temporal Groundwater Sampling - Well Name, Sample Date, and Sample Number

Well Name	Sample Date	Sample Number
199-H4-45	5/13/2010	B257Y5
199-H4-45	5/13/2010	B257Y6
199-H4-46	10/11/2009	B221F6
199-H4-46	10/11/2009	B221F7
199-H4-46	10/11/2009	B225J4
199-H4-46	10/11/2009	B225J5
199-H4-46	10/11/2009	B225J6
199-H4-46	10/11/2009	B225J7
199-H4-46	3/21/2010	B23VX2
199-H4-46	3/21/2010	B23VX3
199-H4-46	3/21/2010	B23VX4
199-H4-46	3/21/2010	B23VX5
199-H4-46	3/21/2010	B23VX6
199-H4-46	3/21/2010	B23VX7
199-H4-46	3/21/2010	B23VX8
199-H4-46	3/21/2010	B24005
199-H4-46	3/21/2010	B24006
199-H4-46	3/21/2010	B24090
199-H4-46	3/21/2010	B24091
199-H4-46	3/21/2010	B24092
199-H4-46	3/21/2010	B24093
199-H4-46	3/21/2010	B244X0
199-H4-46	3/21/2010	B244X1
199-H4-46	5/13/2010	B255L6
199-H4-46	5/13/2010	B255L7
199-H4-46	5/13/2010	B256F2
199-H4-46	5/13/2010	B25CH6
199-H4-46	5/13/2010	B25CN3
199-H4-46	5/13/2010	B25CN4
199-H4-46	5/13/2010	B25CN5
199-H4-46	5/13/2010	B25CN6
199-H4-46	5/13/2010	B25CN7

Table D-4. Spatial and Temporal Groundwater Sampling - Well Name, Sample Date, and Sample Number

Well Name	Sample Date	Sample Number
199-H4-48	10/11/2009	B221F9
199-H4-48	10/11/2009	B221H0
199-H4-48	10/11/2009	B221H2
199-H4-48	10/11/2009	B22288
199-H4-48	10/11/2009	B225J8
199-H4-48	10/11/2009	B225J9
199-H4-48	10/11/2009	B225K0
199-H4-48	10/11/2009	B225K1
199-H4-48	10/11/2009	B225K2
199-H4-48	10/11/2009	B226B7
199-H4-48	3/21/2010	B23VX9
199-H4-48	3/21/2010	B23VY0
199-H4-48	3/21/2010	B23VY1
199-H4-48	3/21/2010	B23VY2
199-H4-48	3/21/2010	B24007
199-H4-48	3/21/2010	B24094
199-H4-48	3/21/2010	B24095
199-H4-48	3/21/2010	B244X2
199-H4-48	3/21/2010	B24CT9
199-H4-48	5/13/2010	B254X4
199-H4-48	5/13/2010	B255L9
199-H4-48	5/13/2010	B255M0
199-H4-48	5/13/2010	B257Y7
199-H4-48	5/13/2010	B257Y8
199-H4-48	5/13/2010	B257Y9
199-H4-48	5/13/2010	B25800
199-H4-48	5/13/2010	B25801
199-H4-48	5/13/2010	B25CN8
199-H4-5	10/11/2009	B221H3
199-H4-5	10/11/2009	B221H4
199-H4-5	10/11/2009	B225K3
199-H4-5	10/11/2009	B225K4

Table D-4. Spatial and Temporal Groundwater Sampling - Well Name, Sample Date, and Sample Number

Well Name	Sample Date	Sample Number
199-H4-5	10/11/2009	B225K5
199-H4-5	10/11/2009	B225K6
199-H4-5	3/24/2010	B23VY3
199-H4-5	3/24/2010	B23VY4
199-H4-5	3/24/2010	B23VY5
199-H4-5	3/24/2010	B23VY6
199-H4-5	3/24/2010	B24008
199-H4-5	3/24/2010	B244X3
199-H4-5	3/24/2010	B24DX6
199-H4-5	3/24/2010	B24DX7
199-H4-5	5/18/2010	B255M5
199-H4-5	5/18/2010	B255M6
199-H4-5	5/18/2010	B256F3
199-H4-5	5/18/2010	B25CH7
199-H4-5	5/18/2010	B25CJ8
199-H4-5	5/18/2010	B25CJ9
199-H4-5	5/18/2010	B25CK0
199-H4-5	5/18/2010	B25CK1
199-H4-6	10/11/2009	B221H6
199-H4-6	10/11/2009	B221H7
199-H4-6	10/11/2009	B225K7
199-H4-6	10/11/2009	B225K8
199-H4-6	10/11/2009	B225K9
199-H4-6	10/11/2009	B225L3
199-H4-6	3/21/2010	B23VY7
199-H4-6	3/21/2010	B23VY8
199-H4-6	3/21/2010	B23VY9
199-H4-6	3/21/2010	B23W00
199-H4-6	3/21/2010	B24009
199-H4-6	3/21/2010	B24096
199-H4-6	3/21/2010	B24097
199-H4-6	3/21/2010	B244X4

Table D-4. Spatial and Temporal Groundwater Sampling - Well Name, Sample Date, and Sample Number

Well Name	Sample Date	Sample Number
199-H4-6	5/16/2010	B255M8
199-H4-6	5/16/2010	B255M9
199-H4-6	5/16/2010	B256F4
199-H4-6	5/16/2010	B25CH8
199-H4-6	5/16/2010	B25CK2
199-H4-6	5/16/2010	B25CK3
199-H4-6	5/16/2010	B25CK4
199-H4-6	5/16/2010	B25CK5
199-H4-9	10/11/2009	B221J1
199-H4-9	10/11/2009	B221J2
199-H4-9	10/11/2009	B221J3
199-H4-9	10/11/2009	B221J4
199-H4-9	10/11/2009	B22289
199-H4-9	10/11/2009	B22290
199-H4-9	10/11/2009	B225L4
199-H4-9	10/11/2009	B225L5
199-H4-9	10/11/2009	B225L6
199-H4-9	10/11/2009	B225L7
199-H4-9	4/1/2010	B23W01
199-H4-9	4/1/2010	B23W02
199-H4-9	4/1/2010	B23W03
199-H4-9	4/1/2010	B23W04
199-H4-9	4/1/2010	B24010
199-H4-9	4/1/2010	B24098
199-H4-9	4/1/2010	B24099
199-H4-9	4/1/2010	B244X5
199-H4-9	5/16/2010	B25802
199-H4-9	5/16/2010	B25803
199-H4-9	5/16/2010	B25804
199-H4-9	5/16/2010	B25805
199-H4-9	5/16/2010	B25806
199-H4-9	5/16/2010	B258D0

Table D-4. Spatial and Temporal Groundwater Sampling - Well Name, Sample Date, and Sample Number

Well Name	Sample Date	Sample Number
199-H4-9	5/16/2010	B258F2
199-H4-9	5/16/2010	B258F3
199-H5-1A	10/11/2009	B221J6
199-H5-1A	10/11/2009	B221J7
199-H5-1A	10/11/2009	B221J9
199-H5-1A	10/11/2009	B22291
199-H5-1A	10/11/2009	B225L8
199-H5-1A	10/11/2009	B225L9
199-H5-1A	10/11/2009	B225M0
199-H5-1A	10/11/2009	B225M1
199-H5-1A	3/21/2010	B23W05
199-H5-1A	3/21/2010	B23W06
199-H5-1A	3/21/2010	B23W07
199-H5-1A	3/21/2010	B23W08
199-H5-1A	3/21/2010	B24011
199-H5-1A	3/21/2010	B240B0
199-H5-1A	3/21/2010	B240B1
199-H5-1A	3/21/2010	B24573
199-H5-1A	5/13/2010	B255P1
199-H5-1A	5/13/2010	B255P2
199-H5-1A	5/13/2010	B256F5
199-H5-1A	5/13/2010	B25CH9
199-H5-1A	5/13/2010	B25CK6
199-H5-1A	5/13/2010	B25CK7
199-H5-1A	5/13/2010	B25CK8
199-H5-1A	5/13/2010	B25CK9
199-H6-1	10/11/2009	B221K0
199-H6-1	10/11/2009	B221K1
199-H6-1	10/11/2009	B225M2
199-H6-1	10/11/2009	B225M3
199-H6-1	10/11/2009	B225M4
199-H6-1	10/11/2009	B225M5

Table D-4. Spatial and Temporal Groundwater Sampling - Well Name, Sample Date, and Sample Number

Well Name	Sample Date	Sample Number
199-H6-1	10/11/2009	B226B8
199-H6-1	10/11/2009	B226B9
199-H6-1	3/21/2010	B23W09
199-H6-1	3/21/2010	B23W10
199-H6-1	3/21/2010	B23W11
199-H6-1	3/21/2010	B23W12
199-H6-1	3/21/2010	B24012
199-H6-1	3/21/2010	B24574
199-H6-1	3/21/2010	B240B2
199-H6-1	3/21/2010	B240B3
199-H6-1	5/13/2010	B25807
199-H6-1	5/13/2010	B25808
199-H6-1	5/13/2010	B25809
199-H6-1	5/13/2010	B25811
199-H6-1	5/13/2010	B25815
199-H6-1	5/13/2010	B258D1
199-H6-1	5/13/2010	B258F4
199-H6-1	5/13/2010	B258F5
699-101-45	10/9/2009	B221K3
699-101-45	10/9/2009	B221K4
699-101-45	10/9/2009	B221K6
699-101-45	10/9/2009	B22292
699-101-45	10/9/2009	B225M6
699-101-45	10/9/2009	B225M7
699-101-45	10/9/2009	B225M8
699-101-45	10/9/2009	B225M9
699-101-45	3/22/2010	B23T75
699-101-45	3/22/2010	B23T76
699-101-45	3/22/2010	B23W13
699-101-45	3/22/2010	B23W14
699-101-45	3/22/2010	B23W15
699-101-45	3/22/2010	B23W19

Table D-4. Spatial and Temporal Groundwater Sampling - Well Name, Sample Date, and Sample Number

Well Name	Sample Date	Sample Number
699-101-45	3/22/2010	B24013
699-101-45	3/22/2010	B240B4
699-101-45	3/22/2010	B240B5
699-101-45	3/22/2010	B24593
699-101-45	5/18/2010	B25454
699-101-45	5/18/2010	B25455
699-101-45	5/18/2010	B256H3
699-101-45	5/18/2010	B25816
699-101-45	5/18/2010	B25817
699-101-45	5/18/2010	B25818
699-101-45	5/18/2010	B25820
699-101-45	5/18/2010	B25824
699-101-45	5/18/2010	B258F6
699-101-45	5/18/2010	B258F7
699-87-55	10/9/2009	B221K7
699-87-55	10/9/2009	B221K8
699-87-55	10/9/2009	B225N0
699-87-55	10/9/2009	B225N1
699-87-55	10/9/2009	B225N2
699-87-55	10/9/2009	B225N3
699-87-55	3/21/2010	B23W20
699-87-55	3/21/2010	B23W21
699-87-55	3/21/2010	B23W22
699-87-55	3/21/2010	B23W26
699-87-55	3/21/2010	B24015
699-87-55	3/21/2010	B240B8
699-87-55	3/21/2010	B240B9
699-87-55	3/21/2010	B24589
699-87-55	5/18/2010	B25825
699-87-55	5/18/2010	B25826
699-87-55	5/18/2010	B25827
699-87-55	5/18/2010	B25828

Table D-4. Spatial and Temporal Groundwater Sampling - Well Name, Sample Date, and Sample Number

Well Name	Sample Date	Sample Number
699-87-55	5/18/2010	B25829
699-87-55	5/18/2010	B258D3
699-87-55	5/18/2010	B258H0
699-87-55	5/18/2010	B258H1
699-90-45	10/9/2009	B225N4
699-90-45	10/9/2009	B225N5
699-90-45	10/9/2009	B221L0
699-90-45	10/9/2009	B221L1
699-90-45	10/9/2009	B225N6
699-90-45	10/9/2009	B225N7
699-90-45	3/21/2010	B23W27
699-90-45	3/21/2010	B23W28
699-90-45	3/21/2010	B23W29
699-90-45	3/21/2010	B23W30
699-90-45	3/21/2010	B24017
699-90-45	3/21/2010	B240C2
699-90-45	3/21/2010	B240C3
699-90-45	3/21/2010	B24575
699-90-45	5/17/2010	B25830
699-90-45	5/17/2010	B25831
699-90-45	5/17/2010	B25832
699-90-45	5/17/2010	B25833
699-90-45	5/17/2010	B25834
699-90-45	5/17/2010	B25835
699-90-45	5/17/2010	B25836
699-90-45	5/17/2010	B25837
699-90-45	5/17/2010	B25838
699-90-45	5/17/2010	B258D4
699-90-45	5/17/2010	B258H2
699-90-45	5/17/2010	B258H3
699-90-45	5/17/2010	B258H4
699-90-45	5/17/2010	B258H5

Table D-4. Spatial and Temporal Groundwater Sampling - Well Name, Sample Date, and Sample Number

Well Name	Sample Date	Sample Number
699-90-45	5/17/2010	B25BR8
699-93-48A	10/9/2009	B221L3
699-93-48A	10/9/2009	B221L4
699-93-48A	10/9/2009	B221L6
699-93-48A	10/9/2009	B222F8
699-93-48A	10/9/2009	B225N8
699-93-48A	10/9/2009	B225N9
699-93-48A	10/9/2009	B225P0
699-93-48A	10/9/2009	B225P1
699-93-48A	3/21/2010	B23W31
699-93-48A	3/21/2010	B23W32
699-93-48A	3/21/2010	B23W33
699-93-48A	3/21/2010	B23W34
699-93-48A	3/21/2010	B24018
699-93-48A	3/21/2010	B240C4
699-93-48A	3/21/2010	B240C5
699-93-48A	3/21/2010	B24576
699-93-48A	5/18/2010	B25839
699-93-48A	5/18/2010	B25840
699-93-48A	5/18/2010	B25841
699-93-48A	5/18/2010	B25842
699-93-48A	5/18/2010	B25843
699-93-48A	5/18/2010	B258D5
699-93-48A	5/18/2010	B258H6
699-93-48A	5/18/2010	B258H7
699-94-41	10/9/2009	B221M1
699-94-41	10/9/2009	B221M2
699-94-41	10/9/2009	B221L7
699-94-41	10/9/2009	B221L8
699-94-41	10/9/2009	B221L9
699-94-41	10/9/2009	B221M0
699-94-41	10/9/2009	B222F9

Table D-4. Spatial and Temporal Groundwater Sampling - Well Name, Sample Date, and Sample Number

Well Name	Sample Date	Sample Number
699-94-41	10/9/2009	B222H0
699-94-41	10/9/2009	B225P2
699-94-41	10/9/2009	B225P3
699-94-41	10/9/2009	B225P4
699-94-41	10/9/2009	B225P5
699-94-41	10/9/2009	B225P6
699-94-41	10/9/2009	B225P7
699-94-41	10/9/2009	B225P8
699-94-41	3/18/2010	B23T80
699-94-41	3/18/2010	B23T81
699-94-41	3/18/2010	B23W35
699-94-41	3/18/2010	B23W36
699-94-41	3/18/2010	B23W38
699-94-41	3/18/2010	B24019
699-94-41	3/18/2010	B240C6
699-94-41	3/18/2010	B240C7
699-94-41	3/18/2010	B24577
699-94-41	5/18/2010	B25443
699-94-41	5/18/2010	B256H5
699-94-41	5/18/2010	B25844
699-94-41	5/18/2010	B25845
699-94-41	5/18/2010	B25846
699-94-41	5/18/2010	B25847
699-94-41	5/18/2010	B25848
699-94-41	5/18/2010	B258H8
699-94-41	5/18/2010	B258H9
699-94-43	10/9/2009	B221M4
699-94-43	10/9/2009	B221M5
699-94-43	10/9/2009	B221M7
699-94-43	10/9/2009	B222H1
699-94-43	10/9/2009	B225P9
699-94-43	10/9/2009	B225R0

Table D-4. Spatial and Temporal Groundwater Sampling - Well Name, Sample Date, and Sample Number

Well Name	Sample Date	Sample Number
699-94-43	10/9/2009	B225R1
699-94-43	10/9/2009	B225R2
699-94-43	3/18/2010	B23T82
699-94-43	3/18/2010	B23T83
699-94-43	3/18/2010	B23W39
699-94-43	3/18/2010	B23W40
699-94-43	3/18/2010	B23W42
699-94-43	3/18/2010	B24020
699-94-43	3/18/2010	B240C8
699-94-43	3/18/2010	B240C9
699-94-43	3/18/2010	B24578
699-94-43	5/17/2010	B25445
699-94-43	5/17/2010	B256H6
699-94-43	5/17/2010	B25849
699-94-43	5/17/2010	B25850
699-94-43	5/17/2010	B25851
699-94-43	5/17/2010	B25852
699-94-43	5/17/2010	B25853
699-94-43	5/17/2010	B258J2
699-94-43	5/17/2010	B258J3
699-95-45	10/9/2009	B221M8
699-95-45	10/9/2009	B221M9
699-95-45	10/9/2009	B221N0
699-95-45	10/9/2009	B221N1
699-95-45	10/9/2009	B225R3
699-95-45	10/9/2009	B225R4
699-95-45	10/9/2009	B225R5
699-95-45	10/9/2009	B225R9
699-95-45	3/18/2010	B23W43
699-95-45	3/18/2010	B23W44
699-95-45	3/18/2010	B23W45
699-95-45	3/18/2010	B23W46

Table D-4. Spatial and Temporal Groundwater Sampling - Well Name, Sample Date, and Sample Number

Well Name	Sample Date	Sample Number
699-95-45	3/18/2010	B23W47
699-95-45	3/18/2010	B23W48
699-95-45	3/18/2010	B23W49
699-95-45	3/18/2010	B24021
699-95-45	3/18/2010	B24022
699-95-45	3/18/2010	B240D0
699-95-45	3/18/2010	B240D1
699-95-45	3/18/2010	B240D2
699-95-45	3/18/2010	B240D3
699-95-45	3/18/2010	B24579
699-95-45	3/18/2010	B24580
699-95-45	5/17/2010	B25447
699-95-45	5/17/2010	B256H7
699-95-45	5/17/2010	B25854
699-95-45	5/17/2010	B25855
699-95-45	5/17/2010	B25856
699-95-45	5/17/2010	B25857
699-95-45	5/17/2010	B25858
699-95-45	5/17/2010	B258J0
699-95-45	5/17/2010	B258J1
699-95-48	10/9/2009	B221N5
699-95-48	10/9/2009	B221N6
699-95-48	10/9/2009	B222H4
699-95-48	10/9/2009	B222H5
699-95-48	10/9/2009	B225T0
699-95-48	10/9/2009	B225T1
699-95-48	10/9/2009	B225T2
699-95-48	10/9/2009	B225T3
699-95-48	3/21/2010	B23T87
699-95-48	3/21/2010	B23W50
699-95-48	3/21/2010	B23W51
699-95-48	3/21/2010	B23W52

Table D-4. Spatial and Temporal Groundwater Sampling - Well Name, Sample Date, and Sample Number

Well Name	Sample Date	Sample Number
699-95-48	3/21/2010	B23W53
699-95-48	3/21/2010	B24023
699-95-48	3/21/2010	B240D4
699-95-48	3/21/2010	B240D5
699-95-48	3/21/2010	B24581
699-95-48	5/17/2010	B25449
699-95-48	5/17/2010	B256H8
699-95-48	5/17/2010	B25859
699-95-48	5/17/2010	B25860
699-95-48	5/17/2010	B25861
699-95-48	5/17/2010	B25862
699-95-48	5/17/2010	B25863
699-95-48	5/17/2010	B25BN2
699-95-48	5/17/2010	B25BN3
699-95-51	10/9/2009	B221N8
699-95-51	10/9/2009	B221N9
699-95-51	10/9/2009	B221P1
699-95-51	10/9/2009	B222H6
699-95-51	10/9/2009	B225T4
699-95-51	10/9/2009	B225T5
699-95-51	10/9/2009	B225T6
699-95-51	10/9/2009	B225T7
699-95-51	3/21/2010	B23W54
699-95-51	3/21/2010	B23W55
699-95-51	3/21/2010	B23W56
699-95-51	3/21/2010	B23W57
699-95-51	3/21/2010	B24024
699-95-51	3/21/2010	B240D6
699-95-51	3/21/2010	B240D7
699-95-51	3/21/2010	B24582
699-95-51	5/17/2010	B25451
699-95-51	5/17/2010	B256H9

Table D-4. Spatial and Temporal Groundwater Sampling - Well Name, Sample Date, and Sample Number

Well Name	Sample Date	Sample Number
699-95-51	5/17/2010	B25864
699-95-51	5/17/2010	B25865
699-95-51	5/17/2010	B25866
699-95-51	5/17/2010	B25867
699-95-51	5/17/2010	B25868
699-95-51	5/17/2010	B25BN4
699-95-51	5/17/2010	B25BN5
699-96-52B	10/9/2009	B221P2
699-96-52B	10/9/2009	B221P3
699-96-52B	10/9/2009	B221P4
699-96-52B	10/9/2009	B221P5
699-96-52B	10/9/2009	B221P6
699-96-52B	10/9/2009	B221P7
699-96-52B	10/9/2009	B222J0
699-96-52B	10/9/2009	B222J1
699-96-52B	10/9/2009	B225T8
699-96-52B	10/9/2009	B225T9
699-96-52B	10/9/2009	B225V0
699-96-52B	10/9/2009	B225V1
699-96-52B	10/9/2009	B225V2
699-96-52B	10/9/2009	B225V3
699-96-52B	10/9/2009	B225V4
699-96-52B	3/21/2010	B23W58
699-96-52B	3/21/2010	B23W59
699-96-52B	3/21/2010	B23W60
699-96-52B	3/21/2010	B23W61
699-96-52B	3/21/2010	B24025
699-96-52B	3/21/2010	B240D8
699-96-52B	3/21/2010	B240D9
699-96-52B	3/21/2010	B24583
699-96-52B	5/18/2010	B25453
699-96-52B	5/18/2010	B256J0

Table D-4. Spatial and Temporal Groundwater Sampling - Well Name, Sample Date, and Sample Number

Well Name	Sample Date	Sample Number
699-96-52B	5/18/2010	B25869
699-96-52B	5/18/2010	B25870
699-96-52B	5/18/2010	B25871
699-96-52B	5/18/2010	B25872
699-96-52B	5/18/2010	B25873
699-96-52B	5/18/2010	B25BN6
699-96-52B	5/18/2010	B25BN7
699-97-41	10/9/2009	B221P9
699-97-41	10/9/2009	B221R0
699-97-41	10/9/2009	B221R2
699-97-41	10/9/2009	B222J2
699-97-41	10/9/2009	B225V5
699-97-41	10/9/2009	B225V6
699-97-41	10/9/2009	B225V7
699-97-41	10/9/2009	B225V8
699-97-41	3/21/2010	B23W62
699-97-41	3/21/2010	B23W63
699-97-41	3/21/2010	B23W64
699-97-41	3/21/2010	B23W65
699-97-41	3/21/2010	B24026
699-97-41	3/21/2010	B240F0
699-97-41	3/21/2010	B240F1
699-97-41	3/21/2010	B24584
699-97-41	5/17/2010	B25460
699-97-41	5/17/2010	B256J1
699-97-41	5/17/2010	B25874
699-97-41	5/17/2010	B25875
699-97-41	5/17/2010	B25876
699-97-41	5/17/2010	B25877
699-97-41	5/17/2010	B25878
699-97-41	5/17/2010	B25BN8
699-97-41	5/17/2010	B25BN9

Table D-4. Spatial and Temporal Groundwater Sampling - Well Name, Sample Date, and Sample Number

Well Name	Sample Date	Sample Number
699-97-45	10/9/2009	B221R6
699-97-45	10/9/2009	B222J3
699-97-45	10/9/2009	B221R3
699-97-45	10/9/2009	B221R4
699-97-45	10/9/2009	B225V9
699-97-45	10/9/2009	B225W0
699-97-45	10/9/2009	B225W1
699-97-45	10/9/2009	B225W2
699-97-45	3/18/2010	B23W66
699-97-45	3/18/2010	B23W67
699-97-45	3/18/2010	B23W68
699-97-45	3/18/2010	B23W69
699-97-45	3/18/2010	B24027
699-97-45	3/18/2010	B240F2
699-97-45	3/18/2010	B240F3
699-97-45	3/18/2010	B24585
699-97-45	5/17/2010	B25465
699-97-45	5/17/2010	B256J3
699-97-45	5/17/2010	B25879
699-97-45	5/17/2010	B25880
699-97-45	5/17/2010	B25881
699-97-45	5/17/2010	B25883
699-97-45	5/17/2010	B25887
699-97-45	5/17/2010	B25BP0
699-97-45	5/17/2010	B25BP1
699-97-48B	10/9/2009	B221R7
699-97-48B	10/9/2009	B221R8
699-97-48B	10/9/2009	B221T0
699-97-48B	10/9/2009	B222J4
699-97-48B	10/9/2009	B225W3
699-97-48B	10/9/2009	B225W4
699-97-48B	10/9/2009	B225W5

Table D-4. Spatial and Temporal Groundwater Sampling - Well Name, Sample Date, and Sample Number

Well Name	Sample Date	Sample Number
699-97-48B	10/9/2009	B225W6
699-97-48B	3/18/2010	B23W70
699-97-48B	3/18/2010	B23W71
699-97-48B	3/18/2010	B23W72
699-97-48B	3/18/2010	B23W76
699-97-48B	3/18/2010	B24028
699-97-48B	3/18/2010	B240F4
699-97-48B	3/18/2010	B240F5
699-97-48B	3/18/2010	B24591
699-97-48B	5/18/2010	B25471
699-97-48B	5/18/2010	B256J4
699-97-48B	5/18/2010	B25888
699-97-48B	5/18/2010	B25889
699-97-48B	5/18/2010	B25890
699-97-48B	5/18/2010	B25891
699-97-48B	5/18/2010	B25892
699-97-48B	5/18/2010	B25BP4
699-97-48B	5/18/2010	B25BP5
699-98-43	10/9/2009	B221T1
699-98-43	10/9/2009	B221T2
699-98-43	10/9/2009	B221T4
699-98-43	10/9/2009	B222J5
699-98-43	10/9/2009	B225W7
699-98-43	10/9/2009	B225W8
699-98-43	10/9/2009	B225W9
699-98-43	10/9/2009	B225X0
699-98-43	3/12/2010	B23W80
699-98-43	3/18/2010	B23W77
699-98-43	3/18/2010	B23W78
699-98-43	3/18/2010	B23W79
699-98-43	3/18/2010	B24030
699-98-43	3/18/2010	B240F8

Table D-4. Spatial and Temporal Groundwater Sampling - Well Name, Sample Date, and Sample Number

Well Name	Sample Date	Sample Number
699-98-43	3/18/2010	B240F9
699-98-43	3/18/2010	B24586
699-98-43	5/18/2010	B25475
699-98-43	5/18/2010	B256J5
699-98-43	5/18/2010	B258B3
699-98-43	5/18/2010	B258B4
699-98-43	5/18/2010	B258B5
699-98-43	5/18/2010	B258B6
699-98-43	5/18/2010	B258B7
699-98-43	5/18/2010	B25BP6
699-98-43	5/18/2010	B25BP7
699-98-49A	10/9/2009	B221T5
699-98-49A	10/9/2009	B221T6
699-98-49A	10/9/2009	B225X1
699-98-49A	10/9/2009	B225X2
699-98-49A	10/9/2009	B225X3
699-98-49A	10/9/2009	B225X4
699-98-49A	4/29/2010	B23W81
699-98-49A	4/29/2010	B23W82
699-98-49A	4/29/2010	B23W83
699-98-49A	4/29/2010	B23W84
699-98-49A	4/29/2010	B24031
699-98-49A	4/29/2010	B240H0
699-98-49A	4/29/2010	B240H1
699-98-49A	4/29/2010	B24587
699-98-49A	5/17/2010	B25893
699-98-49A	5/17/2010	B25894
699-98-49A	5/17/2010	B25895
699-98-49A	5/17/2010	B25896
699-98-49A	5/17/2010	B25897
699-98-49A	5/17/2010	B25BN1
699-98-49A	5/17/2010	B25BP8

Table D-4. Spatial and Temporal Groundwater Sampling - Well Name, Sample Date, and Sample Number

Well Name	Sample Date	Sample Number
699-98-49A	5/17/2010	B25BP9
699-98-51	10/9/2009	B221T8
699-98-51	10/9/2009	B221T9
699-98-51	10/9/2009	B221V1
699-98-51	10/9/2009	B222J6
699-98-51	10/9/2009	B225X5
699-98-51	10/9/2009	B225X6
699-98-51	10/9/2009	B225X7
699-98-51	10/9/2009	B225X8
699-98-51	3/30/2010	B23W85
699-98-51	3/30/2010	B23W86
699-98-51	3/30/2010	B23W87
699-98-51	3/30/2010	B23W88
699-98-51	3/30/2010	B24032
699-98-51	3/30/2010	B240H2
699-98-51	3/30/2010	B240H3
699-98-51	3/30/2010	B24588
699-98-51	5/18/2010	B25479
699-98-51	5/18/2010	B256J6
699-98-51	5/18/2010	B25898
699-98-51	5/18/2010	B25899
699-98-51	5/18/2010	B258B0
699-98-51	5/18/2010	B258B1
699-98-51	5/18/2010	B258B2
699-98-51	5/18/2010	B25BR0
699-98-51	5/18/2010	B25BR1

D3.3 Data Verification and Validation

Data collected for the RI/FS were verified and validated. Verification is the process of evaluating the completeness, correctness, and conformance/compliance of the data against the method, procedural, or contractual requirements for the laboratory.

The purpose of the data validation is to determine, through the evaluation of supporting documentation, whether data meet precision and accuracy requirements of an analytical method and whether data quality goals established during the planning phase have been achieved. The results of project data validation and verification are summarized in the Data Quality Assessment.

D3.4 Data Quality Assessment

The data quality assessments for the RI data are: *100-D/H Remedial Investigation/Feasibility Study Data Quality Assessment Report* (WCH-499 Rev 1) and *100 DH Area RIFS Data Quality Assessment* Report (SGW-54174 Rev. 0), included as Attachments 1 and 2, respectively.

D4 References

BHI-00127, 1995, *100-H Area Technical Baseline Report*, Rev. 00, Bechtel Hanford, Inc., Richland, Washington. Available at: http://pdw.hanford.gov/arpir/index.cfm/viewDoc?accession=D196035437.

BHI-00932, 1996, *1996 Phase II Soil Sampling at the 183-H Solar Evaporation Basin Site*, Rev. 0, Bechtel Hanford, Inc., Richland, Washington. Available at: http://pdw.hanford.gov/arpir/index.cfm/viewDoc?accession=D197143038.

BHI-01101, 1997, *Borehole Summary Completion Report for the Chromium Plume West of the 100-D/DR Reactors*, Rev. 0, Bechtel Hanford, Inc., Richland, Washington.

BHI-01131, 1997, *Chromium Plume West of the 100-D/DR Reactors – Data Supplement*, Rev. 0, Bechtel Hanford, Inc., Richland, Washington. Available at: http://www5.hanford.gov/pdw/fsd/AR/FSD0001/FSD0027/D198099119/D198099119_17808_42.pdf.

BHI-01158, 1998, *Clean Up Verification Package for the 107-D5 Trench*, Rev. 0, Bechtel Hanford, Inc., Richland, Washington. Available at: http://pdw.hanford.gov/arpir/index.cfm/viewDoc?accession=D198121054.

BHI-01185, 1998, *100-D Area Chromium Study Summary Report*, Rev. 0, Bechtel Hanford, Inc., Richland, Washington.

BHI-01541, 2001, *116-H-1 Characterization Borehole Results*, Rev. 0, Bechtel Hanford, Inc., Richland, Washington.

BHI-01747, 2004, *Results of Hexavalent Chromium Sampling Near 100-D Area Sodium Dichromate Transfer Station Railroad Tracks*, Rev. 0, Bechtel Hanford, Inc., Richland, Washington. Available at: http://pdw.hanford.gov/arpir/index.cfm/viewDoc?accession=DA01162955.

CCN 024566, 1996, "Field Summary Report 100-H Area Well Production Testing" (ERC Interoffice Memorandum from R.S. Edrington to G.L. Kasza), Bechtel Hanford, Inc., Richland, Washington, January 22.

CVP-98-00001, 1999, *Cleanup Verification Package for the 100-D-22 Sludge Pit*, Rev. 0, Bechtel Hanford, Inc., Richland, Washington. Available at: http://pdw.hanford.gov/arpir/index.cfm/viewDoc?accession=D199153644.

CVP-98-00002, 1999, *Cleanup Verification Package for the 100-D-21 Sludge Pit*, Rev. 0, Bechtel Hanford, Inc., Richland, Washington. Available at: http://pdw.hanford.gov/arpir/index.cfm/viewDoc?accession=D199153672.

CVP-98-00003, 1999, *Cleanup Verification Package for the 100-D-20 Sludge Pit*, Rev. 0, Bechtel Hanford, Inc., Richland, Washington. Available at: http://pdw.hanford.gov/arpir/index.cfm/viewDoc?accession=D199153675.

CVP-98-00004, 1999, *Cleanup Verification Package for the 100-D-4 Sludge Pit*, Rev. 0, Bechtel Hanford, Inc., Richland, Washington. Available at: http://pdw.hanford.gov/arpir/index.cfm/viewDoc?accession=D199153679.

CVP-98-00005, 1999, *Cleanup Verification Package for the 1607-D2:1 Abandoned Tile Field*, Rev. 0, Bechtel Hanford, Inc., Richland, Washington. Available at: http://pdw.hanford.gov/arpir/index.cfm/viewDoc?accession=D199153682.

CVP-99-00005, 1999, *Cleanup Verification Package for the 1607-D2 Septic Tank*, Rev. 0, Bechtel Hanford, Inc., Richland, Washington. Available at: http://pdw.hanford.gov/arpir/index.cfm/viewDoc?accession=D8359089.

CVP-99-00006, 1999, *Cleanup Verification Package for the 116-DR-9 Retention Basin*, Rev. 0, Bechtel Hanford, Inc., Richland, Washington. Available at: http://pdw.hanford.gov/arpir/index.cfm/viewDoc?accession=D8355563.

CVP-99-00007, 2000, *Cleanup Verification Package for the 116-D-7 Retention Basin*, Rev. 0, Bechtel Hanford, Inc., Richland, Washington. Available at: http://pdw.hanford.gov/arpir/index.cfm/viewDoc?accession=D5615147.

CVP-2000-00001, 2000, *Cleanup Verification Package for the 100-D-18 Sludge Trench*, Rev. 0, Bechtel Hanford, Inc., Richland, Washington. Available at: http://pdw.hanford.gov/arpir/index.cfm/viewDoc?accession=D8503416.

CVP-2000-00002, 2000, *Cleanup Verification Package for the 116-DR-1&2 Process Effluent Trenches*, Rev. 0, Bechtel Hanford, Inc., Richland, Washington. Available at: http://pdw.hanford.gov/arpir/index.cfm/viewDoc?accession=D8503376.

CVP-2000-00003, 2001, *Cleanup Verification Package for the D and DR Group 2 North Pipelines (100-D-48:1/49:1), 100-D-19 Sludge Trench, and UPR-100-D-4 Unplanned Release Site*, Rev. 0, Bechtel Hanford, Inc., Richland, Washington. Available at: http://pdw.hanford.gov/arpir/index.cfm/viewDoc?accession=D8723439.

CVP-2000-00004, 2000, *Cleanup Verification Package for the 1607-D2 Septic Pipelines*, Rev. 0, Bechtel Hanford, Inc., Richland, Washington. Available at: http://pdw.hanford.gov/arpir/index.cfm/viewDoc?accession=D8504445.

CVP-2000-00005, 2000, *Cleanup Verification Package for the D and DR Group 2 Pipelines (100-D-48:2/49:2) and Unplanned Release Sites* (UPR-100-D-2 and UPR-100-D-3), Rev. 0, Bechtel Hanford, Inc., Richland, Washington. Available at: http://pdw.hanford.gov/arpir/index.cfm/viewDoc?accession=D8504424.

CVP-2000-00008, 2000, *Cleanup Verification Package for the 116-D-4 Crib*, Rev. 0, Bechtel Hanford, Inc., Richland, Washington. Available at: http://pdw.hanford.gov/arpir/index.cfm/viewDoc?accession=D5623021.

CVP-2000-00009, 2000, *Cleanup Verification Package for the 116-D-6 French Drain*, Rev. 0, Bechtel Hanford, Inc., Richland, Washington. Available at: http://pdw.hanford.gov/arpir/index.cfm/viewDoc?accession=D8565673.

CVP-2000-00010, 2001, *Cleanup Verification Package for the 116-D-1A/116-D-1B Storage Basin Trenches and 100-D-46 Burial Ground*, Rev. 0, Bechtel Hanford, Inc., Richland, Washington. Available at: http://pdw.hanford.gov/arpir/index.cfm/viewDoc?accession=D8686320.

CVP-2000-00012, 2001, *Cleanup Verification Package for the 116-D-9 Crib and Pipeline*, Rev. 0, Bechtel Hanford, Inc., Richland, Washington. Available at: http://pdw.hanford.gov/arpir/index.cfm/viewDoc?accession=D8686865.

CVP-2000-00013, 2000, *Cleanup Verification Package for the 116-D-2 Pluto Crib*, Rev. 0, Bechtel Hanford, Inc., Richland, Washington. Available at: http://pdw.hanford.gov/arpir/index.cfm/viewDoc?accession=D5623125.

CVP-2000-00014, 2000, *Cleanup Verification Package for the 116-DR-6 Liquid Disposal Trench*, Rev. 0, Bechtel Hanford, Inc., Richland, Washington. Available at: http://pdw.hanford.gov/arpir/index.cfm/viewDoc?accession=D5623285.

CVP-2000-00015, 2000, *Cleanup Verification Package for the 116-DR-4 Pluto Crib*, Rev. 0, Bechtel Hanford, Inc., Richland, Washington. Available at: http://pdw.hanford.gov/arpir/index.cfm/viewDoc?accession=D5623285.

CVP-2000-00016, 2000, *Cleanup Verification Package for the 100-D-12 Sodium Dichromate Pump Station*, Rev. 0, Bechtel Hanford, Inc., Richland, Washington. Available at: http://pdw.hanford.gov/arpir/index.cfm/viewDoc?accession=D5623587.

CVP-2000-00018, 2000, *Cleanup Verification Package for the 100-D-52 Drywell*, Rev. 0, Bechtel Hanford, Inc., Richland, Washington. Available at: http://pdw.hanford.gov/arpir/index.cfm/viewDoc?accession=D8565696.

CVP-2000-00019, 2000, *Cleanup Verification Package for the 116-DR-7 Inkwell Crib*, Rev. 0, Bechtel Hanford, Inc., Richland, Washington. Available at: http://pdw.hanford.gov/arpir/index.cfm/viewDoc?accession=D8503435.

CVP-2000-00024, 2001, *Cleanup Verification Package for the 1607-H2 Septic System*, Rev. 0, Bechtel Hanford, Inc., Richland, Washington. Available at: http://pdw.hanford.gov/arpir/index.cfm/viewDoc?accession=D8650014.

CVP-2000-00025, 2001, *Cleanup Verification Package for the 1607-H4 Septic System*, Rev. 0, Bechtel Hanford, Inc., Richland, Washington. Available at: http://pdw.hanford.gov/arpir/index.cfm/viewDoc?accession=D5623706.

CVP-2000-00026, 2001, *Cleanup Verification Package for the 116-H-1 Process Effluent Trench*, Rev. 0, Bechtel Hanford, Inc., Richland, Washington. Available at: http://pdw.hanford.gov/arpir/index.cfm/viewDoc?accession=D5623911.

CVP-2000-00027, 2001, *Cleanup Verification Package for the 116-H-7 Retention Basin*, Rev. 0, Bechtel Hanford, Inc., Richland, Washington. Available at: http://pdw.hanford.gov/arpir/index.cfm/viewDoc?accession=D5624133.

CVP-2000-00028, 2000, *Cleanup Verification Package for the 100-H-5 Sludge Disposal Trench*, Rev. 0, Bechtel Hanford, Inc., Richland, Washington. Available at: http://pdw.hanford.gov/arpir/index.cfm/viewDoc?accession=D5624426.

CVP-2000-00029, 2001, *Cleanup Verification Package for the 100-H-21 Reactor Effluent Pipelines, 100-H-22 Effluent Pipeline Leakage, and 100-H-1 Rod Cave*, Rev. 0, Bechtel Hanford, Inc., Richland, Washington. Available at: http://pdw.hanford.gov/arpir/index.cfm/viewDoc?accession=D5626735.

CVP-2000-00030, 2001, *Cleanup Verification Package for the 100-H-24 Substation*, Rev. 0, Bechtel Hanford, Inc., Richland, Washington. Available at: http://pdw.hanford.gov/arpir/index.cfm/viewDoc?accession=D8836772.

CVP-2000-00031, 2001, *Cleanup Verification Package for the 100-H-17 Overflow, 116-H-2 Liquid Waste Disposal Trench, 100-H-2 Buried Thimble Site, and the 100-H-30 Sanitary Sewer Trench*, Rev. 0, Bechtel Hanford, Inc., Richland, Washington. Available at: http://pdw.hanford.gov/arpir/index.cfm/viewDoc?accession=D5626958.

CVP-2000-00032, 2001, *Cleanup Verification Package for the 116-H-3 French Drain*, Rev. 0, Bechtel Hanford, Inc., Richland, Washington. Available at: http://pdw.hanford.gov/arpir/index.cfm/viewDoc?accession=D5627056.

CVP-2000-00033, 2001, *Cleanup Verification Package for the 100-D-48:4 Small Cooling Water Effluent Pipelines*, Rev. 0, Bechtel Hanford, Inc., Richland, Washington. Available at: http://pdw.hanford.gov/arpir/index.cfm/viewDoc?accession=D8726599.

CVP-2000-00034, 2001, *Cleanup Verification Package for the 100-D and 100-DR Group 3 Pipelines (100-D-48:3 and 100-D-49:3) and 100-D-5 and 100-D-6 Burial Grounds*, Rev. 0, Bechtel Hanford, Inc., Richland, Washington. Available at: http://pdw.hanford.gov/arpir/index.cfm/viewDoc?accession=D8726630.

CVP-2003-00016, 2003, *Cleanup Verification Package for the 118-DR-2:2, 105-DR Reactor Below-Grade Structures and Underlying Soils, and the 100-D-49:4 Reactor Cooling Water Effluent Underground Pipeline*, Rev. 0, Bechtel Hanford, Inc., Richland, Washington. Available at: http://pdw.hanford.gov/arpir/index.cfm/viewDoc?accession=D5630718. http://pdw.hanford.gov/arpir/index.cfm/viewDoc?accession=D5631026. http://pdw.hanford.gov/arpir/index.cfm/viewDoc?accession=D5631026.

CVP-2003-00018, 2004, *Cleanup Verification Package for the 105-DR Large Sodium Fire Facility (122-DR-1:2, 100-D-53/122-DR-1:4, 132-DR-2/122-DR-1:5), the 119-DR Exhaust Stack Sampling Building (100-D-64), and the 100-D-23 and 100-D-54 Dry Wells*, Rev. 0, Bechtel Hanford, Inc., Richland, Washington. Available at: http://pdw.hanford.gov/arpir/index.cfm/viewDoc?accession=D5634929.

CVP-2006-00003, 2006, *Cleanup Verification Package for the 118-H-6:2, 105-H Reactor Ancillary Support Areas, Below-Grade Structures, and Underlying Soils; the 118-H-6:3, 105-H Reactor Fuel Storage Basin and Underlying Soils; the 118-H-6:6 Fuel Storage Basin Deep Zone Side-Slope Soils; the 100-H-9, 100-H-10, and 100-H-13 French Drains; the 100-H-11 and 100-H-12 Expansion Box French Drains; and the 100-H-14 and 100-H-31 Surface Contamination Zones*, Rev. 0, Washington Closure Hanford, Richland, Washington. Available at: http://pdw.hanford.gov/arpir/index.cfm/viewDoc?accession=DA03226404.

CVP-2009-00001, 2009, *Cleanup Verification Package for the 118-D-4 Burial Ground*, Rev. 1, Washington Closure Hanford, Richland, Washington. Available at: http://pdw.hanford.gov/arpir/index.cfm/viewDoc?accession=1012060166.

CVP-2009-00002, 2010, *Cleanup Verification Package for the 100-D-47, Burial Ground 4E*, Rev. 0, Washington Closure Hanford, Richland, Washington. Available at: http://pdw.hanford.gov/arpir/index.cfm/viewDoc?accession=1001280546.

CVP-2009-00003, 2010, *Cleanup Verification Package for the 100-D-32 Minor Construction Burial Ground #6*, Washington Closure Hanford, Richland, Washington.

CVP-2009-00004, 2010, *Cleanup Verification Package for the 100-D-42, 100-D-43, and 100-D-45 Buried VSR Thimble Sites*, Washington Closure Hanford, Richland, Washington. Available at: http://pdw.hanford.gov/arpir/index.cfm/viewDoc?accession=1007081381.

CVP-2009-00008, 2010, *Cleanup Verification Package for the 118-D-5 Burial Ground 4G*, Rev. 0, Washington Closure Hanford, Richland, Washington.

CVP-2009-00009, 2010, *Cleanup Verification Package for the 118-H-5, 105-H Thimble Pit*, Rev. 0, Washington Closure Hanford, Richland, Washington.

CVP-2009-00010, 2010, *Cleanup Verification Package for the 118-DR-1, 105-DR Gas Loop Burial Ground*, Rev. 0, Washington Closure Hanford, Richland, Washington.

DOE/RL-93-29, 1994, *Limited Field Investigation Report for the 100-DR-1 Operable Unit*, Rev. 0, U.S. Department of Energy, Richland Operations Office, Richland, Washington. Available at: http://pdw.hanford.gov/arpir/index.cfm/viewDoc?accession=D196016850.

DOE/RL-93-43, 1994, *Limited Field Investigation Report for the 100-HR-3 Operable Unit*, Rev. 0, U.S. Department of Energy, Richland Operations Office, Richland, Washington. Available at: http://pdw.hanford.gov/arpir/index.cfm/viewDoc?accession=D196060716.

DOE/RL-93-51, 1994, *Limited Field Investigation Report for the 100-HR-1 Operable Unit*, Rev. 0, U.S. Department of Energy, Richland Operations Office, Richland, Washington. Available at: http://pdw.hanford.gov/arpir/index.cfm/viewDoc?accession=D196071969.

DOE/RL-94-53, 1995, *Limited Field Investigation Report for the 100-HR-2 Operable Unit*, Rev. 0, U.S. Department of Energy, Richland Operations Office, Richland, Washington. Available at: http://www2.hanford.gov/arpirPNN/?content=findpage&AKey=D196008301.

DOE/RL-94-73, 1994, *Limited Field Investigation Report for the 100-DR-1 Operable Unit*, Decisional Draft, U.S. Department of Energy, Richland Operations Office, Richland, Washington.

DOE/RL-2008-46-ADD1, 2010, *Integrated 100 Area Remedial Investigation/Feasibility Study Work Plan, Addendum 1: 100-DR-1, 100-DR-2, 100-HR-1, 100-HR-2, and 100-HR-3 Operable Units*, Rev. 0, U.S. Department of Energy, Richland Operations Office, Richland, Washington. Available at: http://pdw.hanford.gov/arpir/index.cfm/viewDoc?accession=0084374.

DOE/RL-2008-66, 2009, *Hanford Site Groundwater Monitoring for Fiscal Year 2008*, Rev. 0, U.S. Department of Energy, Richland Operations Office, Richland, Washington. Available at: http://pdw.hanford.gov/arpir/index.cfm/viewDoc?accession=0905131281. http://pdw.hanford.gov/arpir/index.cfm/viewDoc?accession=0905131282.

DOE/RL-2009-40, 2010, *Sampling and Analysis Plan for the 100-DR-1, 100-DR-2, 100-HR-1, 100-HR-2, and 100-HR-3 Operable Units Remedial Investigation/Feasibility Study*, Rev. 0, U.S. Department of Energy, Richland Operations Office, Richland, Washington. Available at: http://pdw.hanford.gov/arpir/index.cfm/viewDoc?accession=0084375.

ECF-100HR3-12-0011, 2012, *Analysis of Slug Test Data at the 100-HR-3 Operable Unit*, Rev. 0, CH2M HILL Plateau Remediation Company, Richland, Washington.

ECF-HANFORD-11-0038, 2011, *Soil Background Data for Interim Use at the Hanford Site*, Rev. 0, CH2M HILL Plateau Remediation Company, Richland, Washington.

Ecology, EPA, and DOE, 1989, *Hanford Federal Facility Agreement and Consent Order*, 2 vols., as amended, Washington State Department of Ecology, U.S. Environmental Protection Agency, and U.S. Department of Energy, Olympia, Washington. Available at: http://www.hanford.gov/?page=81.

EPA/ROD/R10-96/134, 1996, *Record of Decision for the 100-HR-3 and 100-KR-4 Operable Units Interim Remedial Actions, Hanford Site, Benton County, Washington*, U.S. Environmental Protection Agency, Washington State Department of Ecology, and U.S. Department of Energy, Olympia, Washington. Available at: http://www.epa.gov/superfund/sites/rods/fulltext/r1096134.pdf.

Hanford Environmental Information System, Hanford Site database, Richland, Washington.

PNL-6471, 1987, *Interim Characterization Report for the Area Surrounding the 183-H Basins*, Pacific Northwest Laboratory, Richland, Washington.

PNL-6728, 1988, *Geohydrologic Characterization of the Area Surrounding the 183-H Solar Evaporation Basins*, Pacific Northwest Laboratory, Richland, Washington. Available at: http://pdw.hanford.gov/arpir/index.cfm/viewDoc?accession=D195063972.

PNL-8337, 1992, *Summary and Evaluation of Available Hydraulic Property Data for the Hanford Site Unconfined Aquifer System*, Pacific Northwest Laboratory, Richland, Washington. Available at: http://pdw.hanford.gov/arpir/index.cfm/viewDoc?accession=D199061221.

PNL-10886, 1995, *Development of a Three-Dimensional Ground-Water Model of the Hanford Site Unconfined Aquifer System: FY 1995 Status Report*, Pacific Northwest National Laboratory, Richland, Washington. Available at: http://www.osti.gov/energycitations/servlets/purl/195772-hDCgun/webviewable/195772.pdf.

PNNL-13107, 2000, *Identification of a Hanford Waste Site for Initial Deployment of the In Situ Gaseous Reduction Approach*, Pacific Northwest National Laboratory, Richland, Washington. Available at: http://www.pnl.gov/main/publications/external/technical_reports/PNNL-13107.pdf.

PNNL-13349, 2000, *100-D Area In Situ Redox Treatability Test for Chromate-Contaminated Groundwater*, Pacific Northwest National Laboratory, Richland, Washington. Available at: http://www.pnl.gov/main/publications/external/technical_reports/PNNL-13349.pdf.

PNNL-13486, 2001, *Characterization Activities Conducted at the 183-DR Site in Support of an In Situ Gaseous Reduction Demonstration*, Pacific Northwest National Laboratory, Richland, Washington. Available at: http://www.pnl.gov/main/publications/external/technical_reports/PNNL-13486.PDF.

PNNL-14702, 2004, *Vadose Zone Hydrogeology Data Package for the 2004 Composite Analysis*, Rev. 0, Pacific Northwest National Laboratory, Richland, Washington. Available at: http://www.pnl.gov/main/publications/external/technical_reports/PNNL-14702Rev0.pdf.

PNNL-20486, 2011, *Report for Batch Leach Analyses on Sediments at 100-HR-3 Operable Unit, Boreholes C7620, C7621, C7622, C7623, C7626, C7627, C7628, C7629, C7630, and C7866*, Pacific Northwest National Laboratory, Richland, Washington. Available at: http://www.pnnl.gov/main/publications/external/technical_reports/PNNL-20486.pdf.

REG-0575, 2008, *100-D/H Area Systematic Planning Data Set*, Fluor Hanford, Inc., Richland, Washington.

RPP-20621, 2004, *Far-Field Hydrology Data Package for the Integrated Disposal Facility Performance Assessment*, Rev. 0, CH2M HILL Hanford Group, Inc., Richland, Washington. Available at: http://www.hanford.gov/docs/gpp/fieldwork/idf/RPP-20621.pdf.

SGW-33472, 2007, *Borehole Summary Report for the Installation of Chromium Source Investigation Wells in the 100-D Area, FY 2007*, Rev. 0, Fluor Hanford, Inc., Richland, Washington.

SGW-38757, 2008, *Investigation of Hexavalent Chromium Source in the Southwest 100-D Area*, Draft A, Fluor Hanford, Inc., Richland, Washington.

SGW-40781, 2009, *100-HR-3 Remedial Process Optimization Modeling Data Package*, Rev. 0, CH2M HILL Plateau Remediation Company, Richland, Washington. Available at: http://pdw.hanford.gov/arpir/index.cfm/viewDoc?accession=0907010823.

SGW-40781, 2009, *100-HR-3 Remedial Process Optimization Modeling Data Package*, Rev. 1, CH2M HILL Plateau Remediation Company, Richland, Washington.

SGW-48612, 2011, *Borehole Summary Report for the Installation of 70 Remedial Process Optimization, Pump-and-Treat Expansion Wells, for the 100-HR-3 Operable Unit*, Rev. 0, CH2M HILL Plateau Remediation Company, Richland, Washington.

SGW-49912, 2011, *Borehole Summary Report for the Installation of 16 Resource Protection Wells in the 100-HR-3 Groundwater Operable Unit in Support of the Integrated 100 Areas RI/FS: 100-D/H Decisional Unit*, Rev. 0, CH2M HILL Plateau Remediation Company, Richland, Washington.

SGW-50131, 2011, *Borehole Summary Report of Ten Characterization Boreholes in the 100-DR-1, 100-DR-2 and 100-HR-1, 100-HR-2 Source Operable Units in Support of the Integrated 100 Areas RI/FS: 100-D/H Decisional Unit*, Rev. 0, CH2M HILL Plateau Remediation Company, Richland, Washington.

UNI-946, 1978, *Radiological Characterization of the Retired 100 Areas*, United Nuclear Industries, Inc., Richland, Washington. Available at: http://pdw.hanford.gov/arpir/index.cfm/viewDoc?accession=D196008079.

USGS 12472800, 2011, "Columbia River Below Priest Rapids Dam, WA," *USGS Real-Time Water Data for the Nation*, U.S. Geological Survey, Reston, Virginia. Available at: http://waterdata.usgs.gov/usa/nwis/uv?site_no=12472800.

Waste Information Data System report, Hanford Site database, Richland, Washington.

WHC-SD-EN-TI-221, 1994, *Geology of the 100-FR-3 Operable Unit, Hanford Site South-Central Washington*, Rev.0, Westinghouse Hanford Company, Richland, Washington. Available at: http://pdw.hanford.gov/arpir/index.cfm/viewDoc?accession=D196098540.

WSRF 2005-036, 2006, *Remaining Sites Verification Package for the 1607-D4 Septic System*, Rev. 0, Attachment to Waste Site Reclassification Form 2005-036, Washington Closure Hanford, Richland, Washington. Available at: http://pdw.hanford.gov/arpir/index.cfm/viewDoc?accession=DA02171613.

WSRF 2006-004, 2006, *Waste Site Reclassification Form*, Operable Unit 100-DR-1, Waste Site ID 100-D-22, U.S. Environmental Protection Agency and U.S. Department of Energy, Richland Operations Office, Richland, Washington. Available at: http://pdw.hanford.gov/arpir/index.cfm/viewDoc?accession=DA05805747.

WSRF 2006-020, 2009, *Remaining Sites Verification Package for the 100-H-28:1, 184-H Power House Ash Sluicing Line*, Rev. 0, Attachment to Waste Site Classification Form 2006-020, Washington Closure Hanford, Richland, Washington.

WSRF 2006-025, 2006, *Waste Site Reclassification Form*, Operable Unit 100-DR-1, Waste Site ID 100-D-50:5, U.S. Environmental Protection Agency and U.S. Department of Energy, Richland Operations Office, Richland, Washington. Available at: http://pdw.hanford.gov/arpir/index.cfm/viewDoc?accession=DA06227580.

WSRF 2006-026, 2006, *Remaining Sites Verification Package for the 100-H-28:6, 182-H Reservoir Sump Drains*, Rev. 0, Attachment to Waste Site Reclassification Form 2006-026, Washington Closure Hanford, Richland, Washington.

WSRF 2006-030, 2006, *Remaining Sites Verification Package for the 100-D-9 Boiler Fuel Oil Tank Site*, Rev. 0, Attachment to Waste Site Reclassification Form 2006-030, Washington Closure Hanford, Richland, Washington. Available at: http://pdw.hanford.gov/arpir/index.cfm/viewDoc?accession=DA03634605.

WSRF 2006-031, 2009, *Remaining Sites Verification Package for 100-H-8 French Drain B*, Rev. 0, Attachment to Waste Site Reclassification Form 2006-031, Washington Closure Hanford, Richland, Washington.

WSRF 2007-008, 2009, *Remaining Sites Verification Package for 128-H-2, 100-H Burning Ground #2, and 128-H-3, 100-H Burning Ground #3*, Rev. 0, Attachment to Waste Site Reclassification Forms 2007-08 and 2007-09, Washington Closure Hanford, Richland, Washington. Available at: http://pdw.hanford.gov/arpir/index.cfm/viewDoc?accession=DA05358533.

WSRF 2008-017, 2009, *Description of the 100-D-3 Waste Site*, Attachment to Waste Site Reclassification Form 2008-017, Bechtel Hanford Inc., Washington Closure Hanford, Richland, Washington.

WSRF 2008-47, 2009, *Remaining Sites Verification Package for the 100-D-61 Utility Pole and Fixture Debris Pile*, Attachment to Waste Site Reclassification Form 2008-047, Washington Closure Hanford, Richland, Washington.

WSRF 2008-053, 2009, *Remaining Sites Verification Package for the 120-D-2, 186-D Waste Acid Reservoir*, Attachment to Waste Site Reclassification Form 2008-053, Washington Closure Hanford, Richland, Washington.

WSRF 2008-056, 2009, *Remaining Sites Verification Package for 100-H-7 French Drain A*, Rev. 0, Attachment to Waste Site Reclassification Form 2008-056, Washington Closure Hanford, Richland, Washington.

WSRF 2008-058, 2009, *Remaining Sites Verification Package for the 100-D-31:5, 188-D Ash Disposal Pipeline*, Rev. 0, Attachment to Waste Site Reclassification Form 2008-058, Washington Closure Hanford, Richland, Washington.

WSRF 2009-019, 2010, *Remaining Sites Verification Package for the 600-152 Military Septic Tanks*, Rev. 0, Attachment to Waste Site Reclassification Form 2009-019, Washington Closure Hanford, Richland, Washington.

WSRF 2009-035, 2009, *Remaining Sites Verification Package for the UPR-100-D-5, Effluent Line Leak #4*, Attachment to Waste Site Reclassification Form 2009-35, Washington Closure Hanford, Richland, Washington.

WSRF 2009-038, 2010, *Remaining Sites Verification Package for the 100-D-29 Effluent Line Leak #2*, Rev. 0, Attachment to Waste Site Reclassification Form 2009-038, Washington Closure Hanford, Richland, Washington.

WSRF 2010-006, 2010, *Remaining Sites Verification Package for the 100-D-31:1, 1607-D2 Septic Sewer Pipeline and the 100-D-31:2, 1700-D Series Building Septic Sewer Pipelines*, Rev. 1, Attachment to Waste Site Reclassification Forms 2010-005 and 2010-006, Washington Closure Hanford, Richland, Washington.

WSRF 2010-015, 2010, *Remaining Sites Verification Package for 116-DR-10, 105-DR Fuel Storage Basin Cleanout Percolation Pit*, Attachment to Waste Site Reclassification Form 2010-015, Washington Closure Hanford, Richland, Washington.

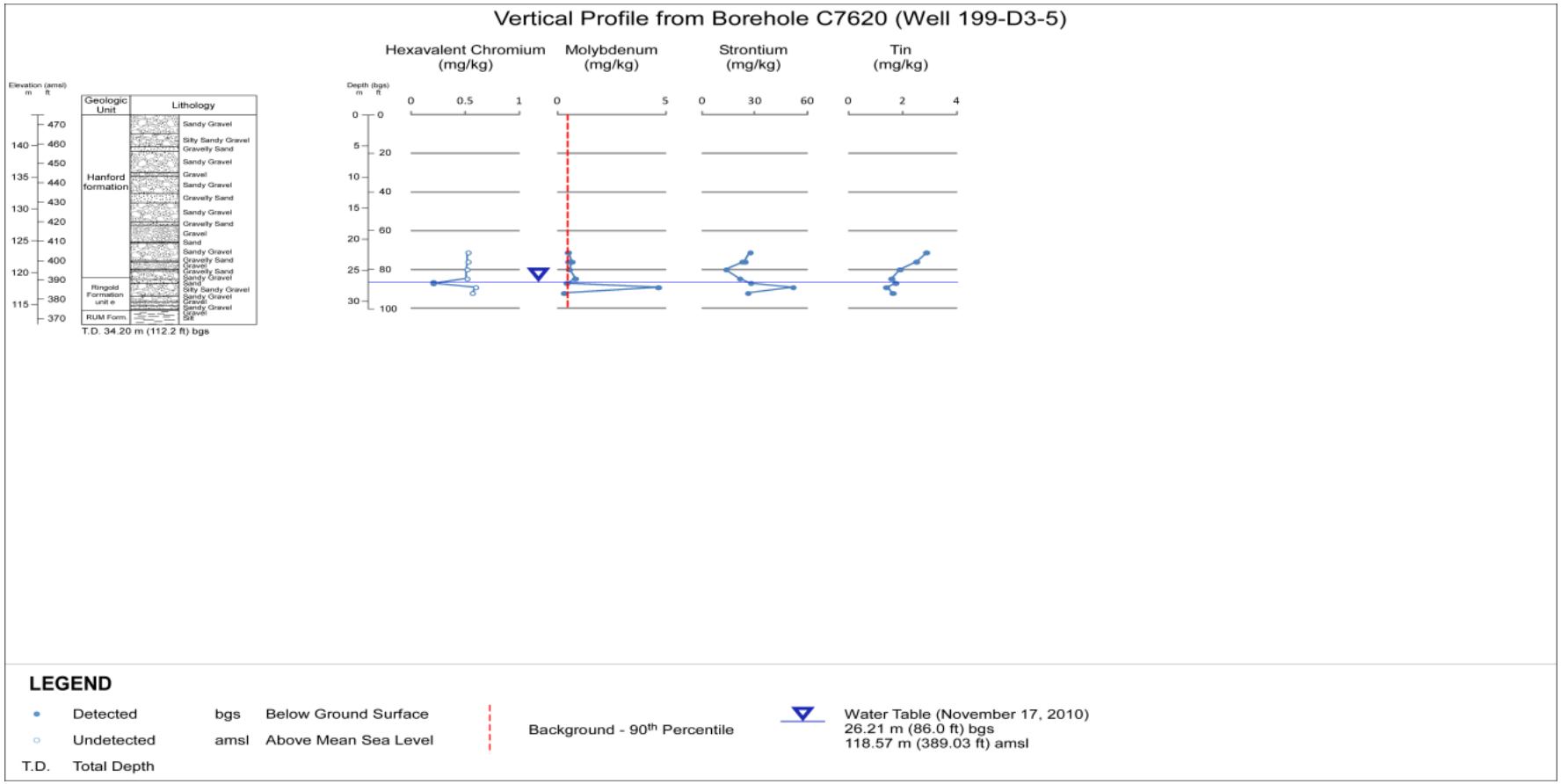

Figure D-1. Vertical Profile of Contamination in Borehole C7620 (Well 199-D3-5)

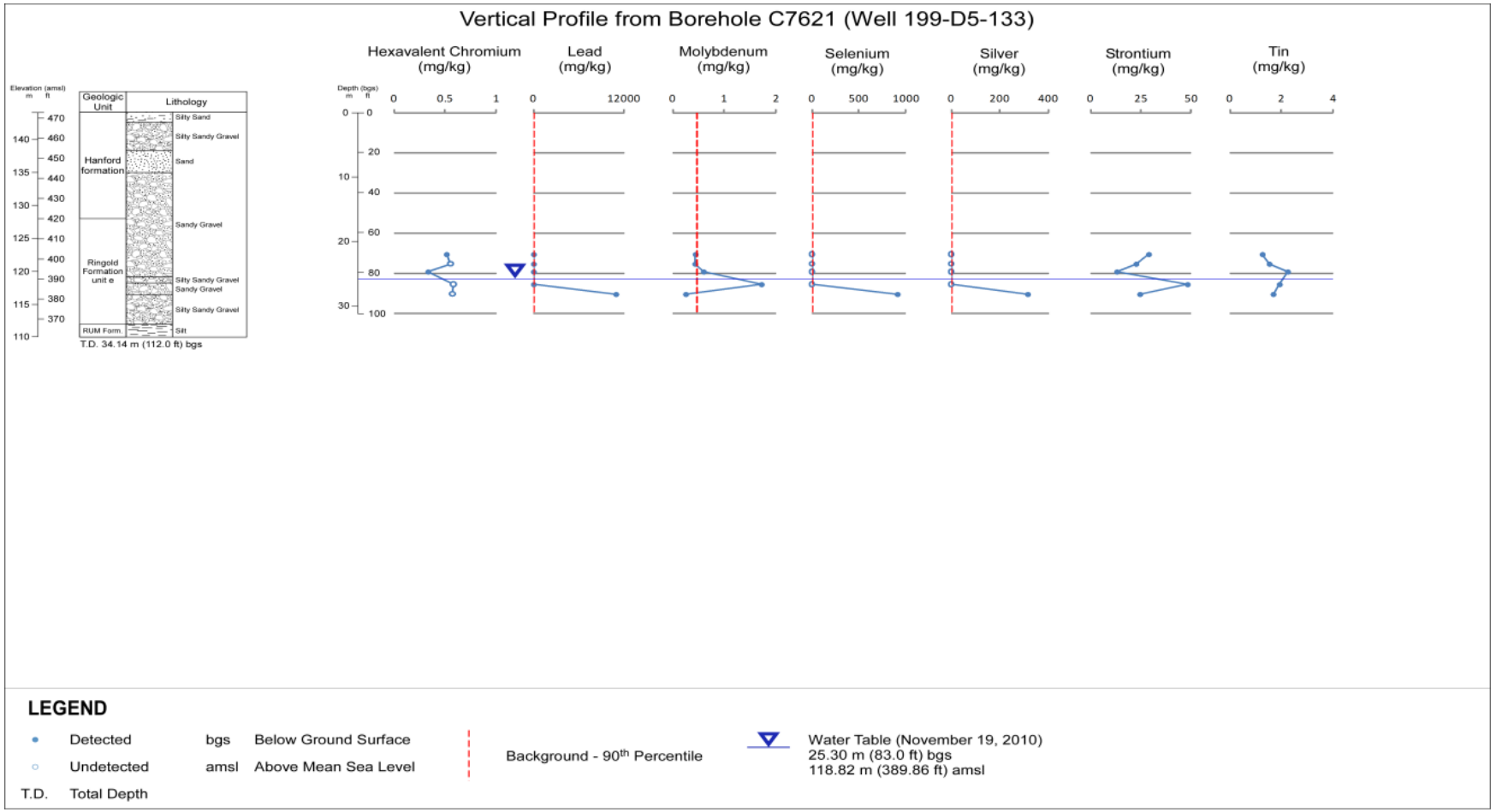

Figure D-2. Vertical Profile of Contamination in Borehole C7621 (Well 199-D5-133)

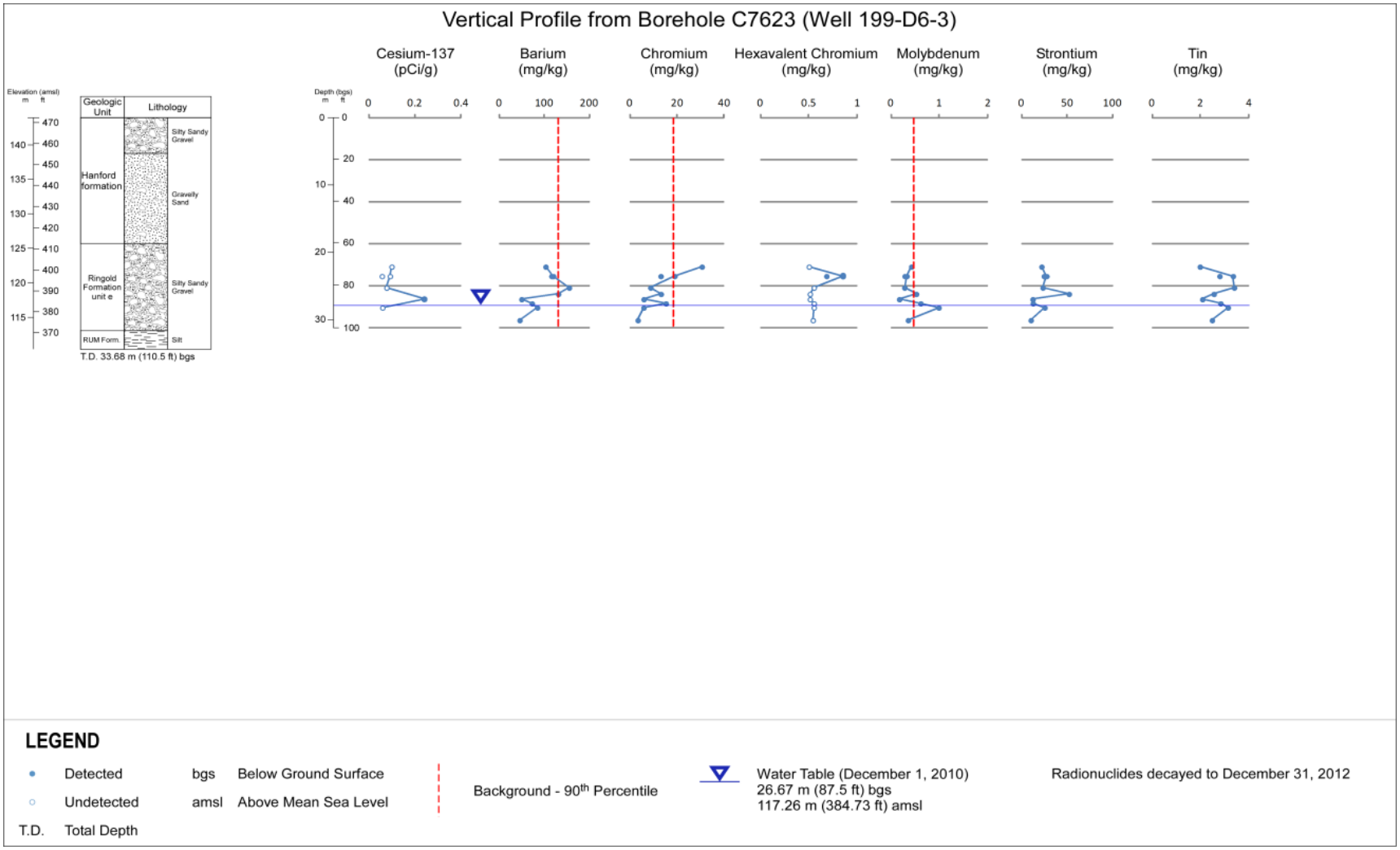

Figure D-3. Vertical Profile of Contamination in Borehole C7623 (Well 199-D6-3)

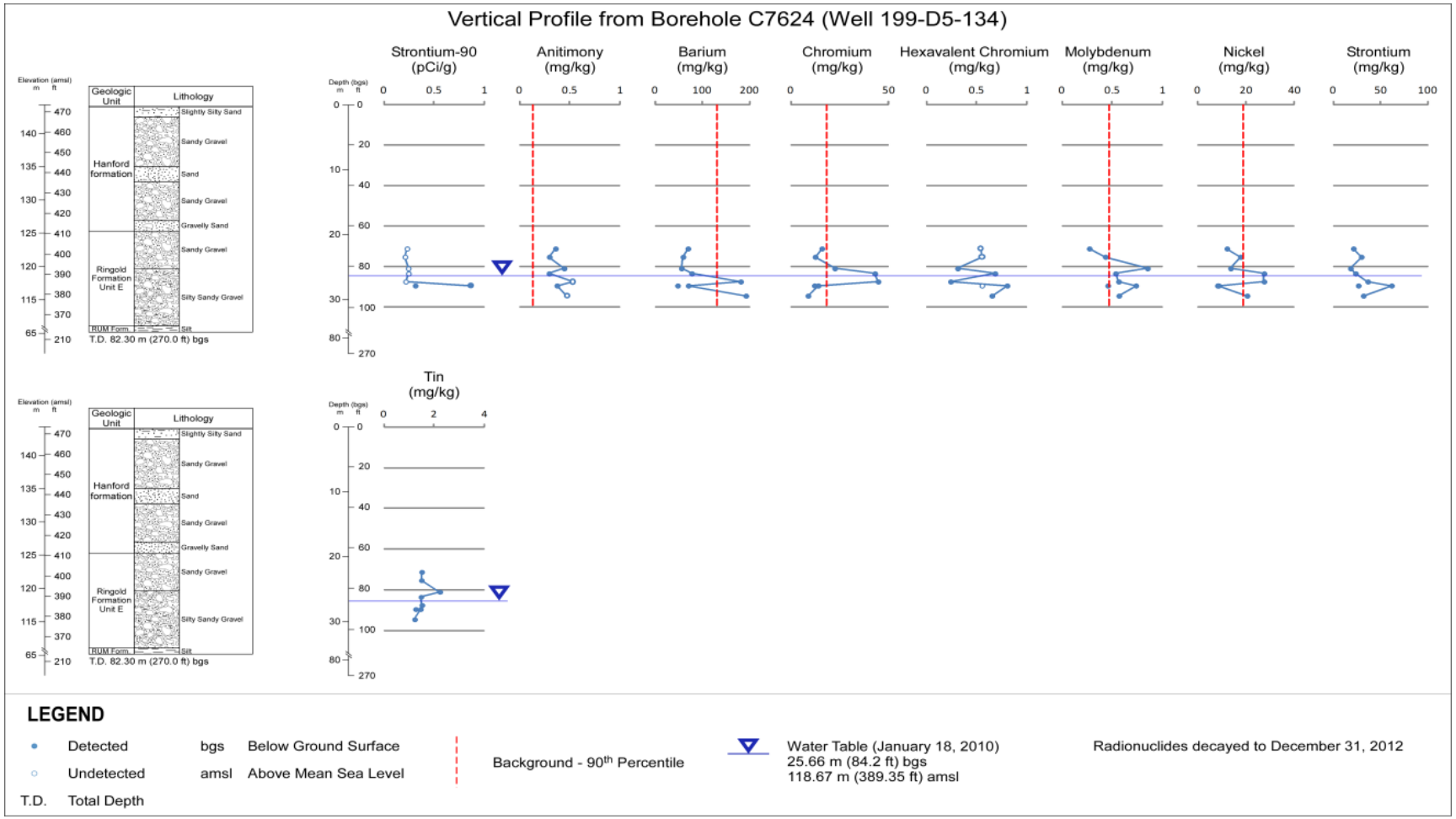

Figure D-4. Vertical Profile of Contamination in Borehole C7624 (Well 199-D5-134)

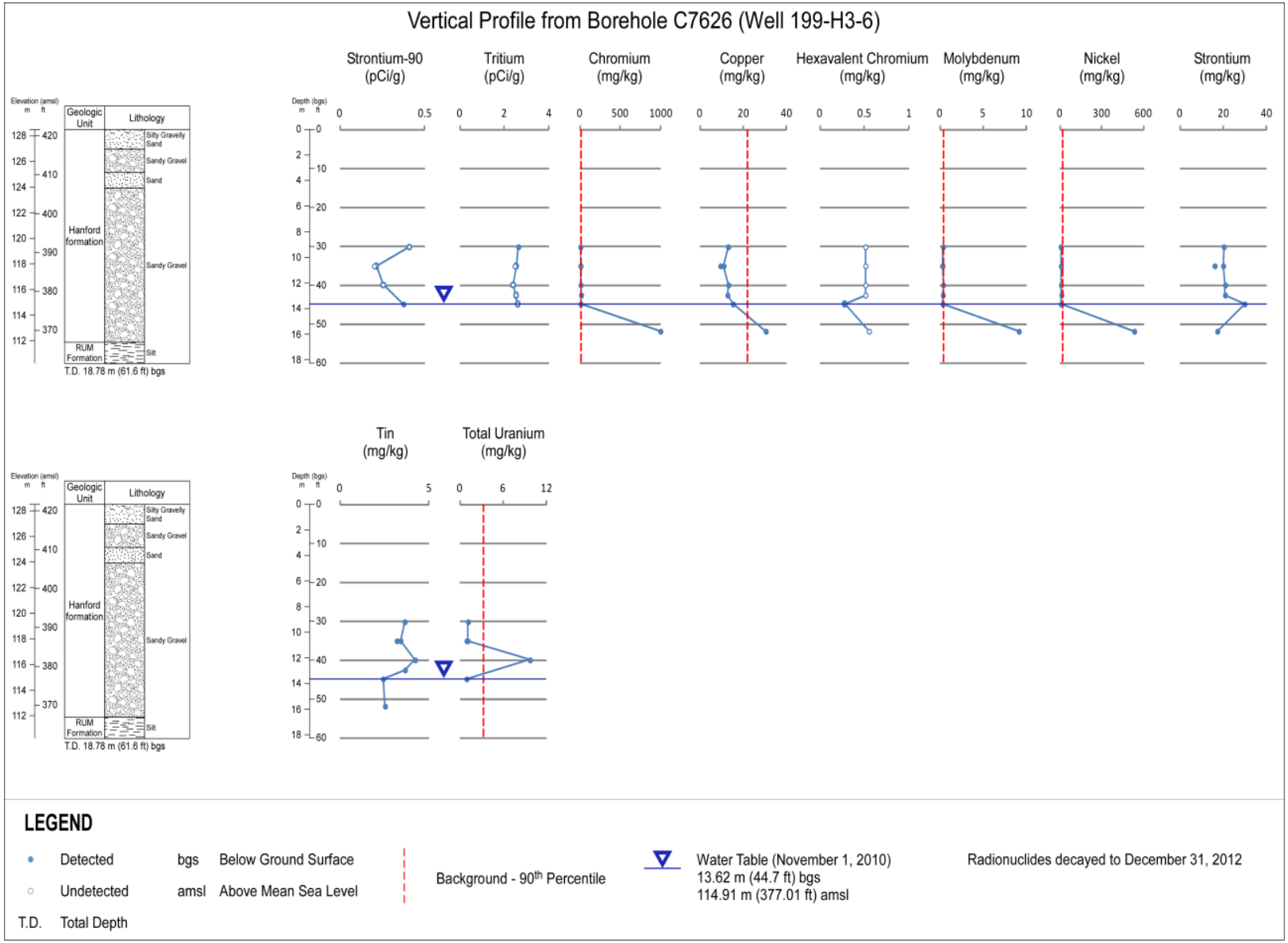

Figure D-5. Vertical Profile of Contamination in Borehole C7626 (Well 199-H3-6)

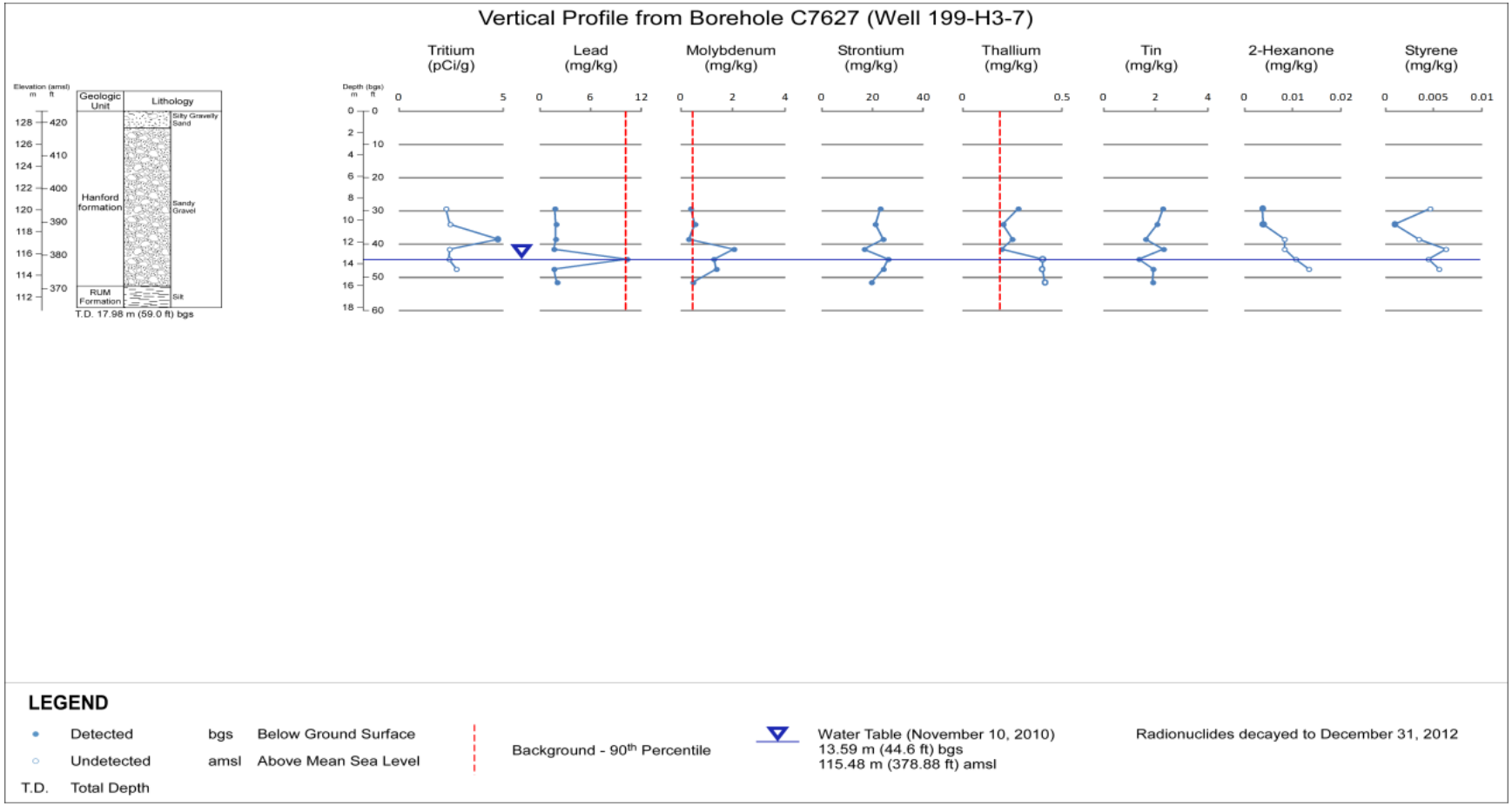

Figure D-6. Vertical Profile of Contamination in Borehole C7627 (Well 199-H3-7)

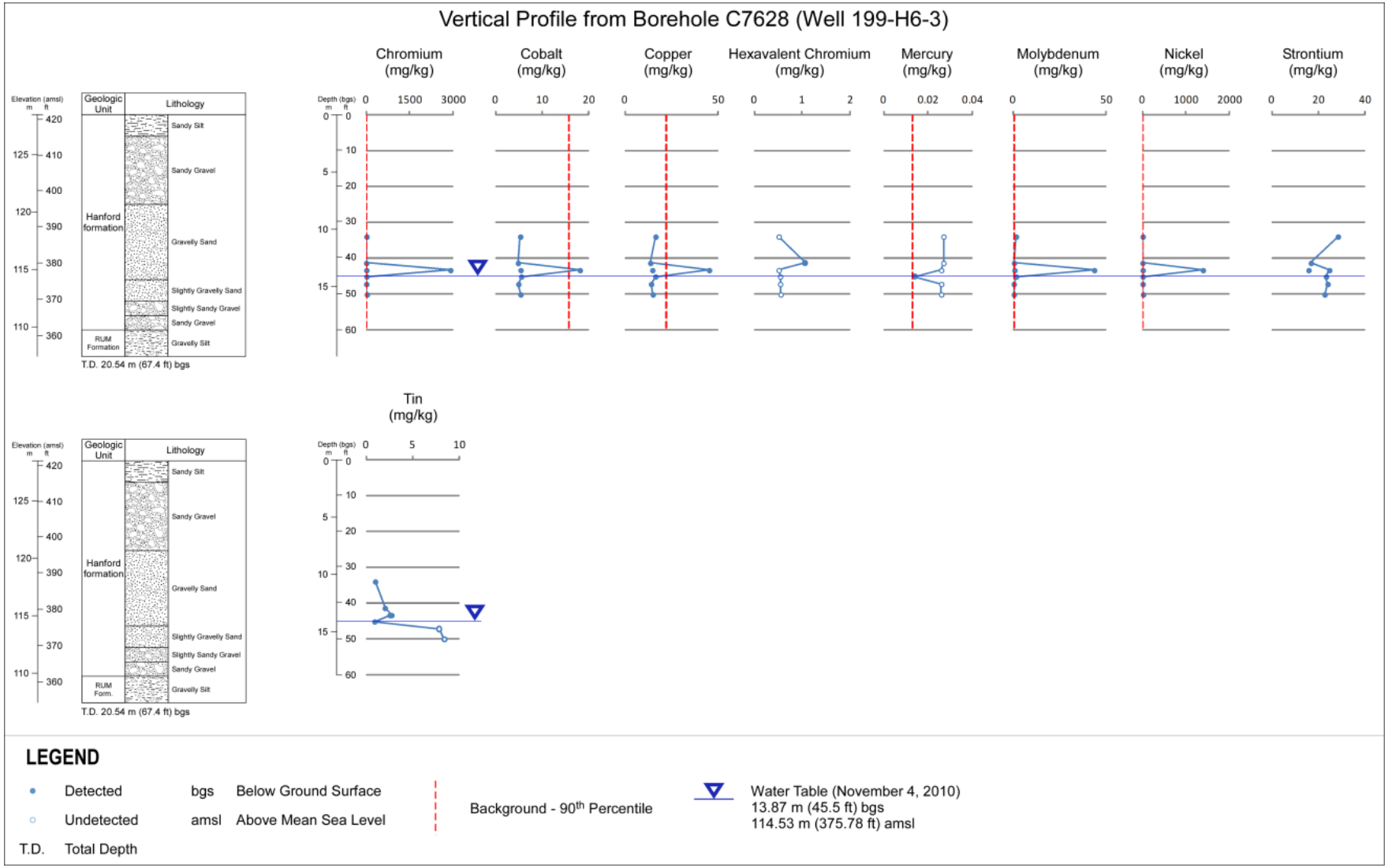

Figure D-7. Vertical Profile of Contamination in Borehole C7628 (Well 199-H6-3)

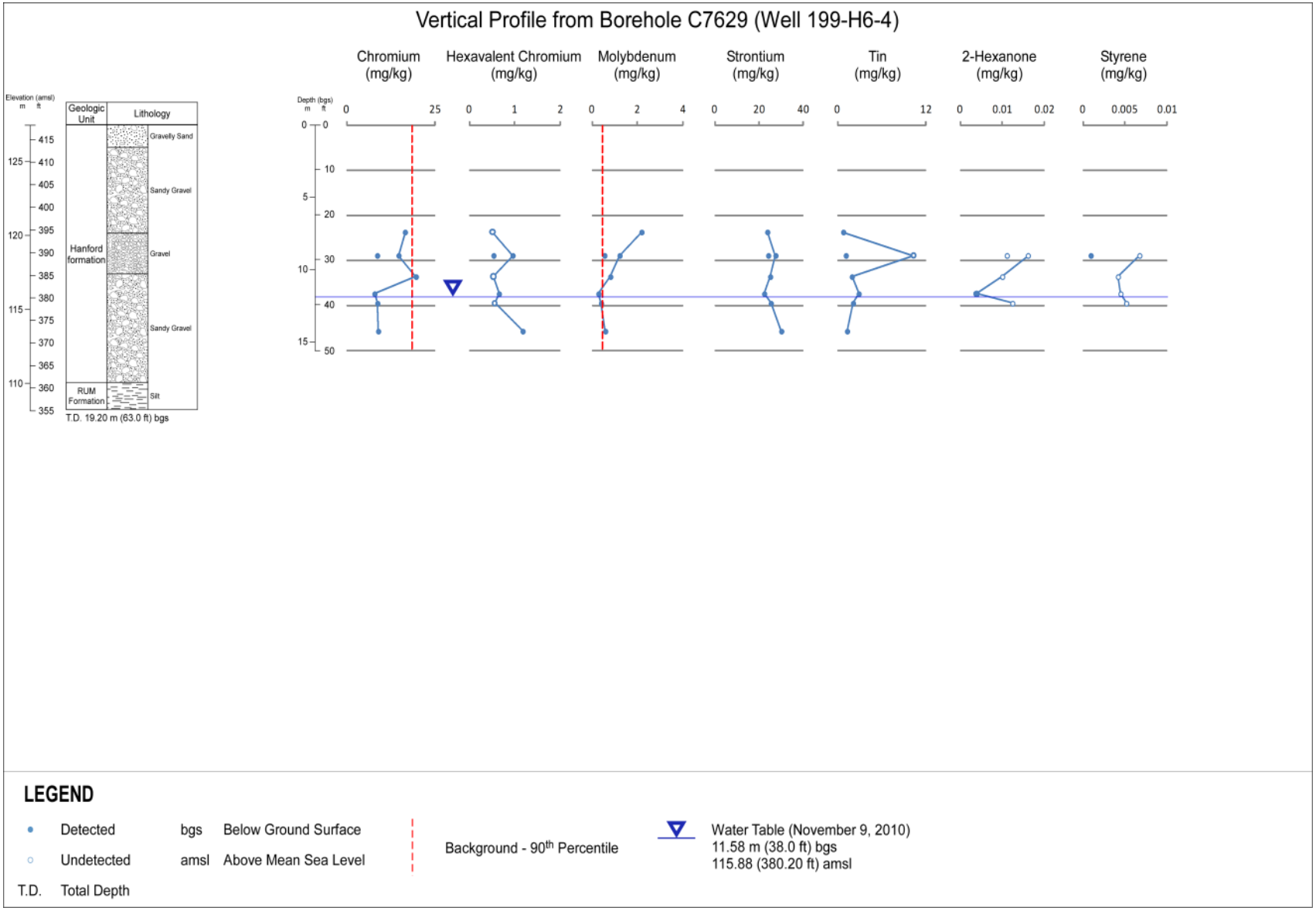

Figure D-8. Vertical Profile of Contamination in Borehole C7629 (Well 199-H6-4)

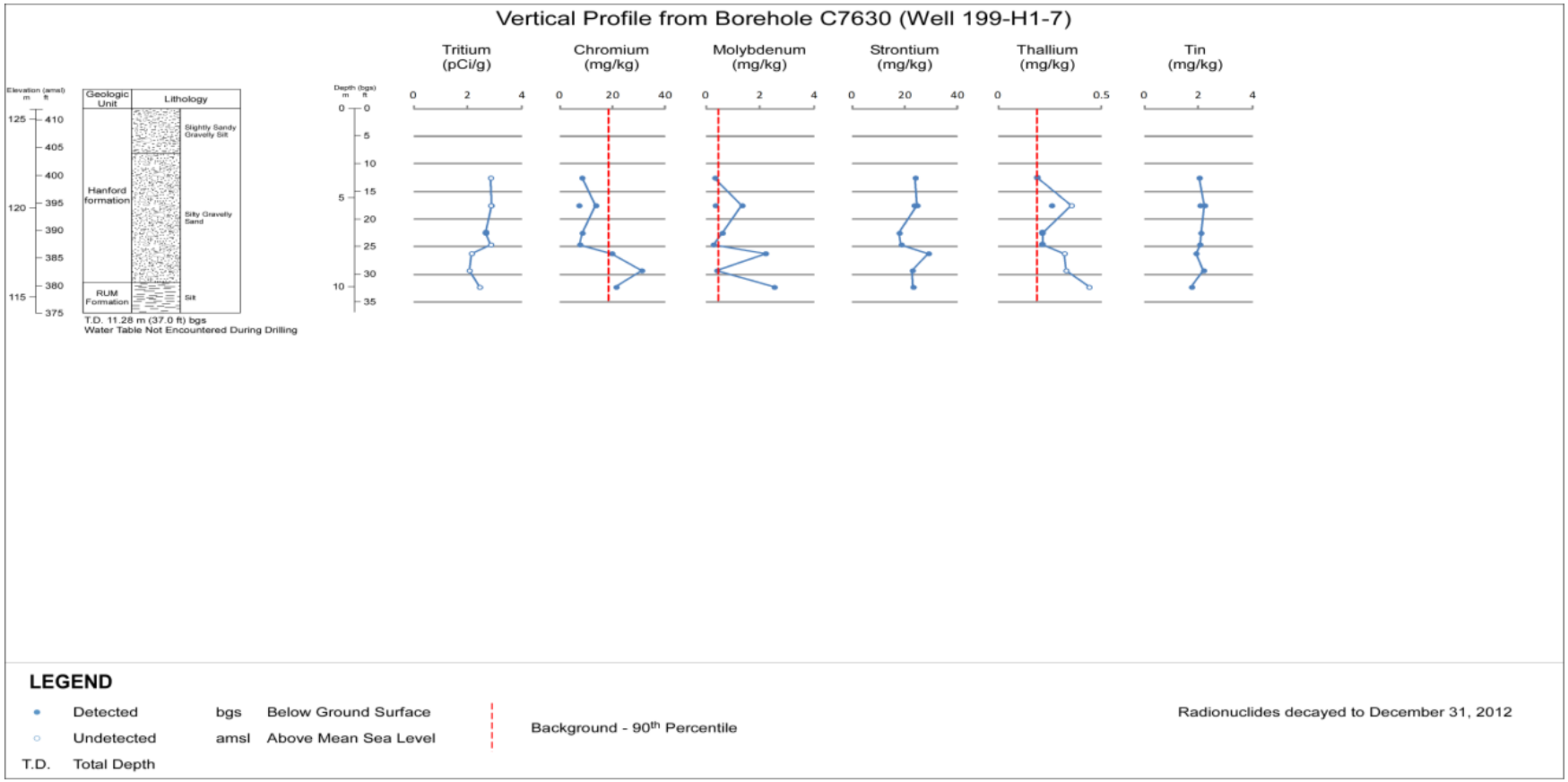

Figure D-9. Vertical Profile of Contamination in Borehole C7630 (Well 199-H1-7)

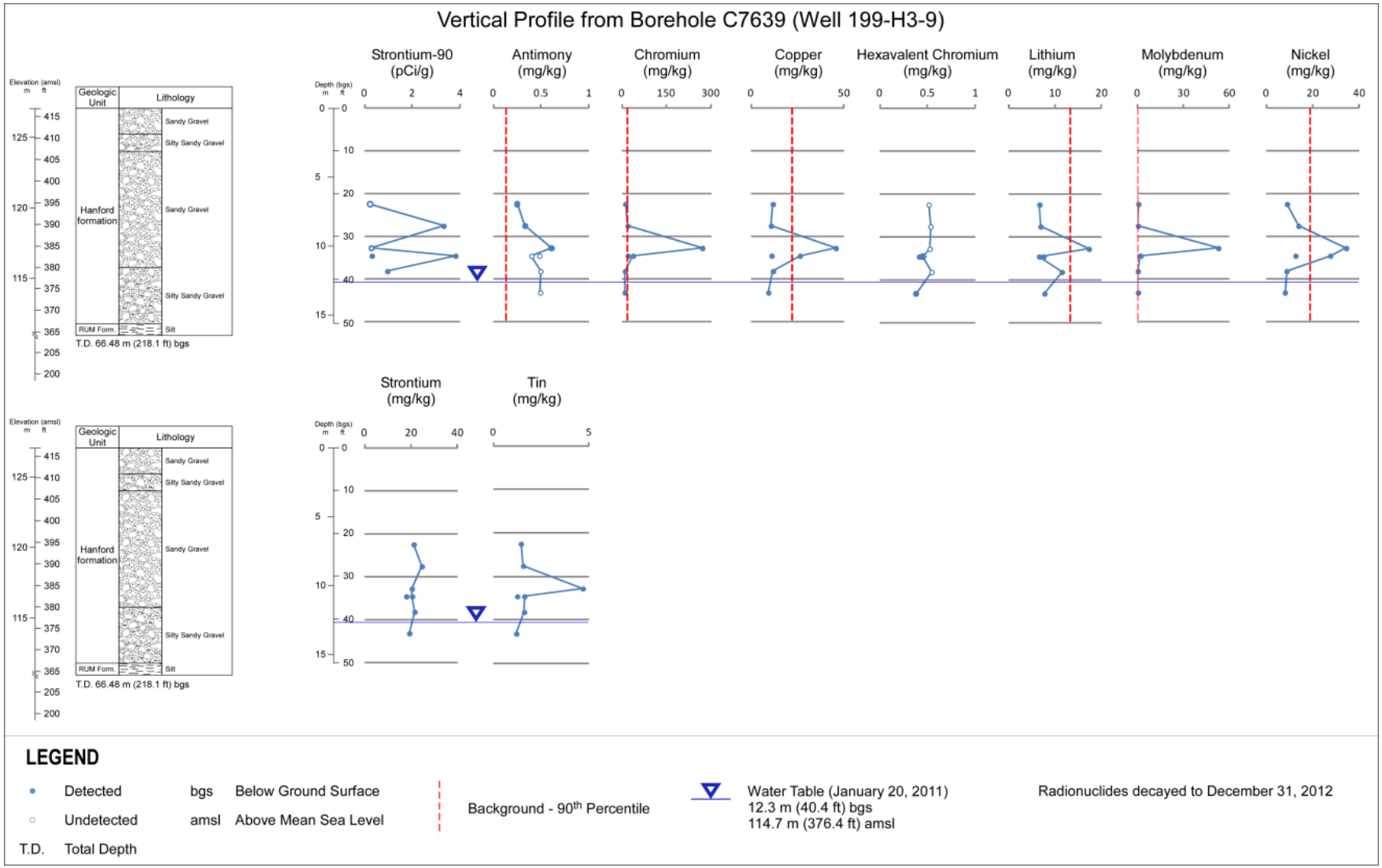

Figure D-10. Vertical Profile of Contamination in Borehole C7639 (Well 199-H3-9)

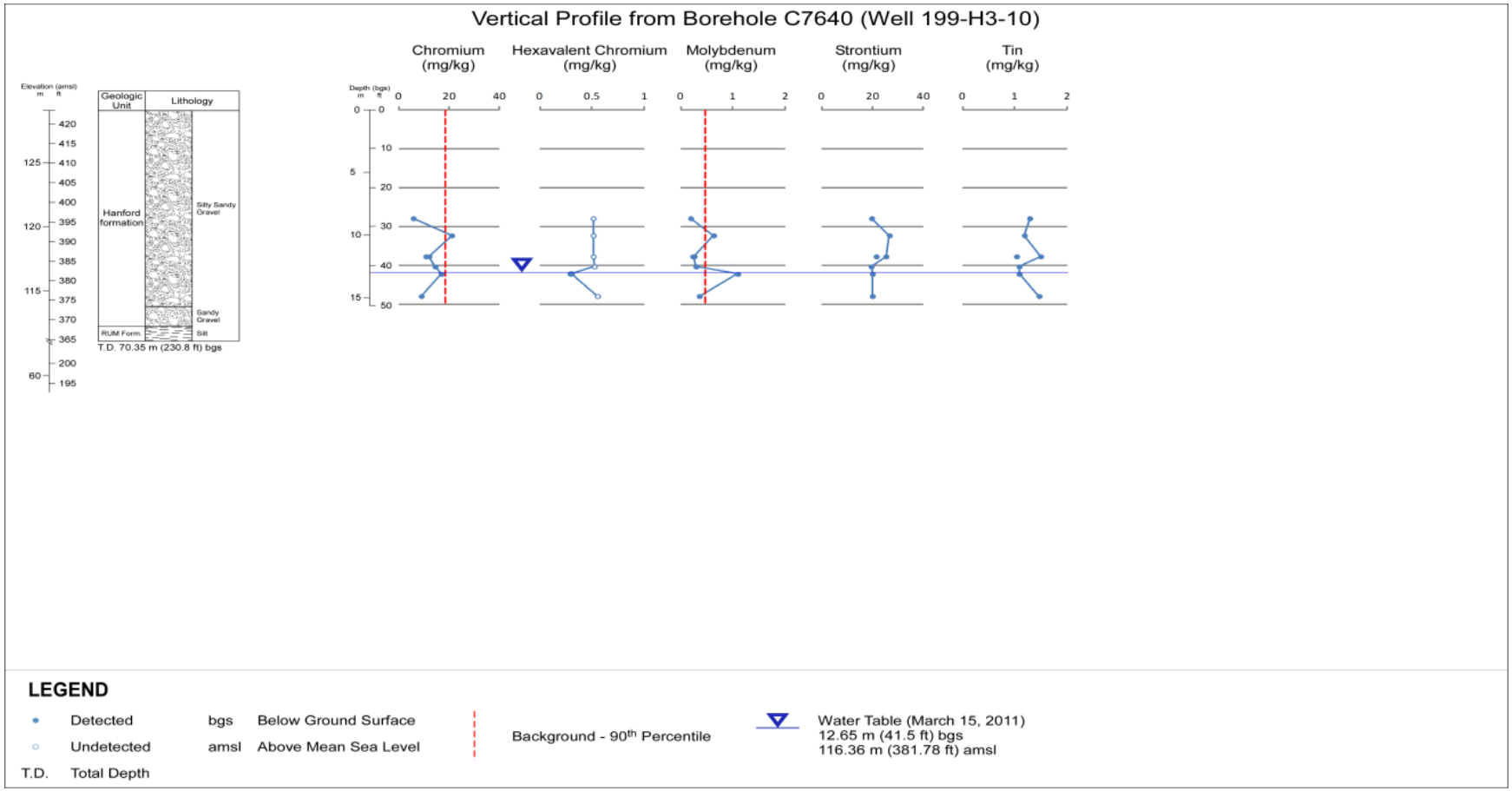

Figure D-11. Vertical Profile of Contamination in Borehole C7640 (Well 199-H3-10)

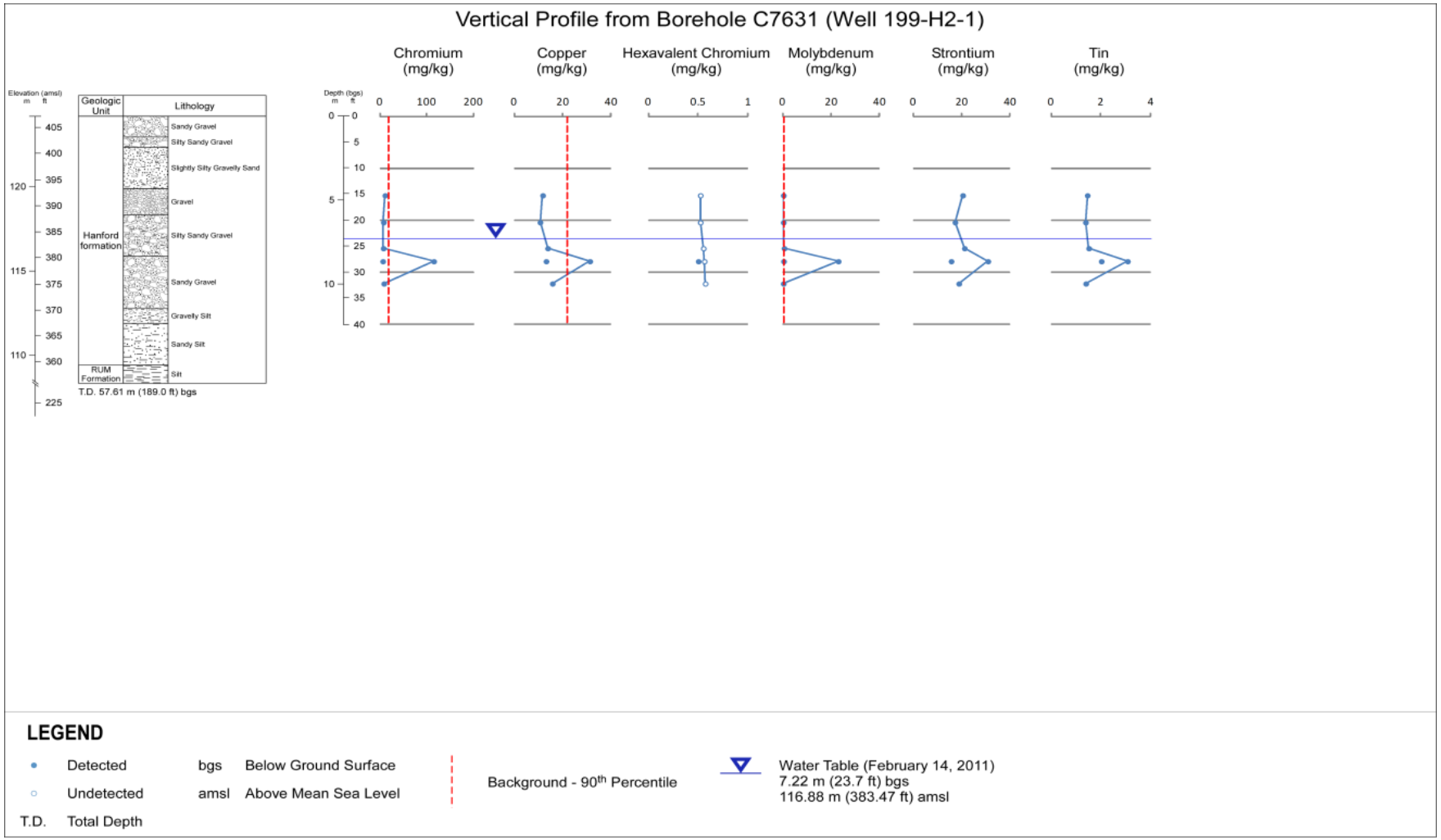

Figure D-12. Vertical Profile of Contamination in Borehole C7631 (Well 199-H2-1)

This page intentionally left blank.