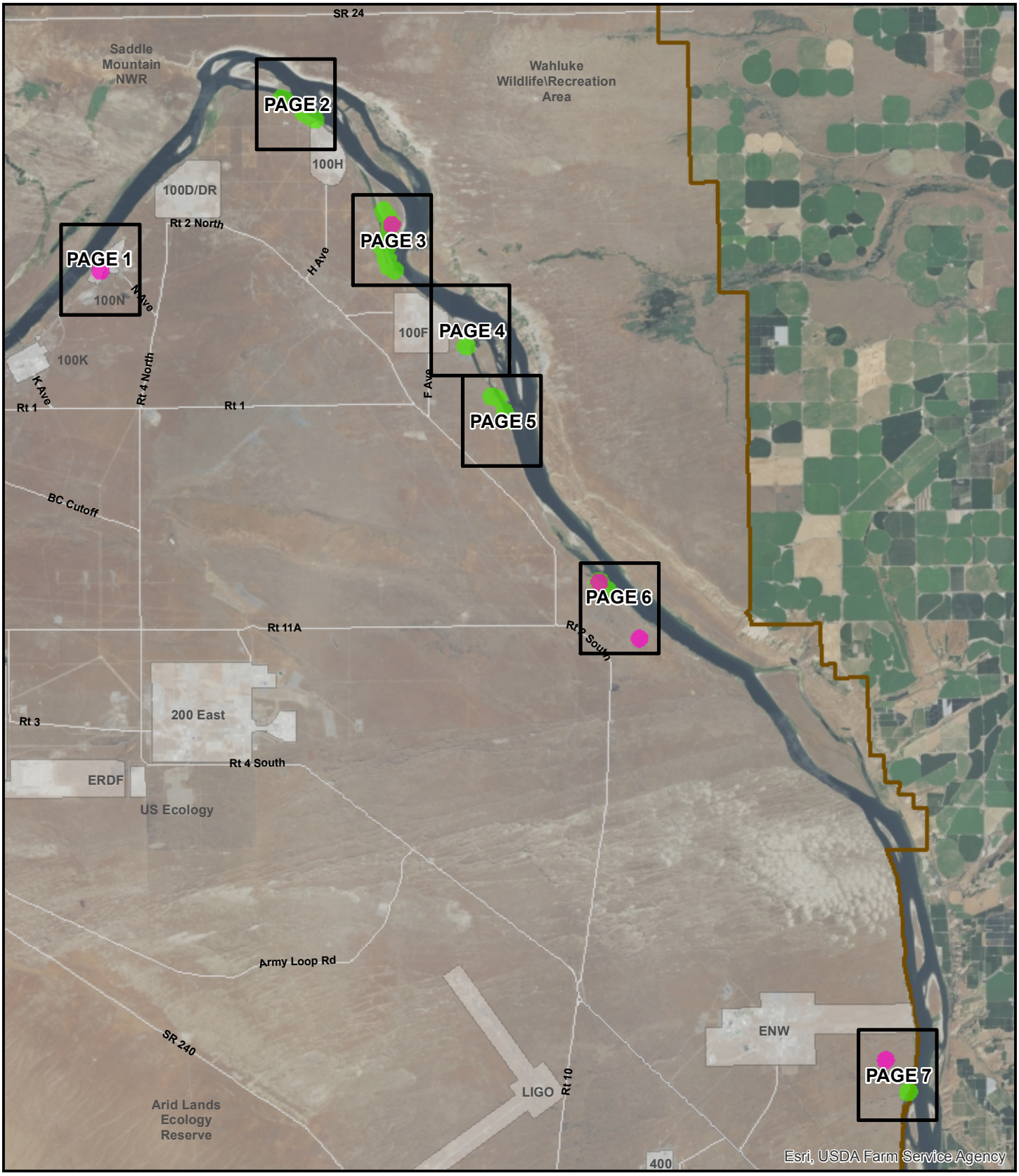

OVERVIEW

Legend

- Map Book Pages
- Bald Eagle Night Roost 200-meter Buffers
- Bald Eagle Nest 200-meter Buffer
- Operational Areas
- Hanford Site Boundary

NOTE: Aerial Imagery, 2017, NAIP.

N W E S

0 1 2 3 4 Miles

0 2 4 6 8 Kilometers

DIGS G:\MSA\MapFiles\EagleBufferMB.mxd

Legend

- Bald Eagle Night Roost 200-meter Buffers
- Bald Eagle Nest 200-meter Buffer
- Operational Areas
- Hanford Site Boundary

N
W E
S

0 500 1,000 1,500 Feet

0 150 300 450 600 Meters

NOTE: Aerial Imagery, 2017, NAIP.

DIGS G:\MSA\MapFiles\EagleBufferMB.mxd

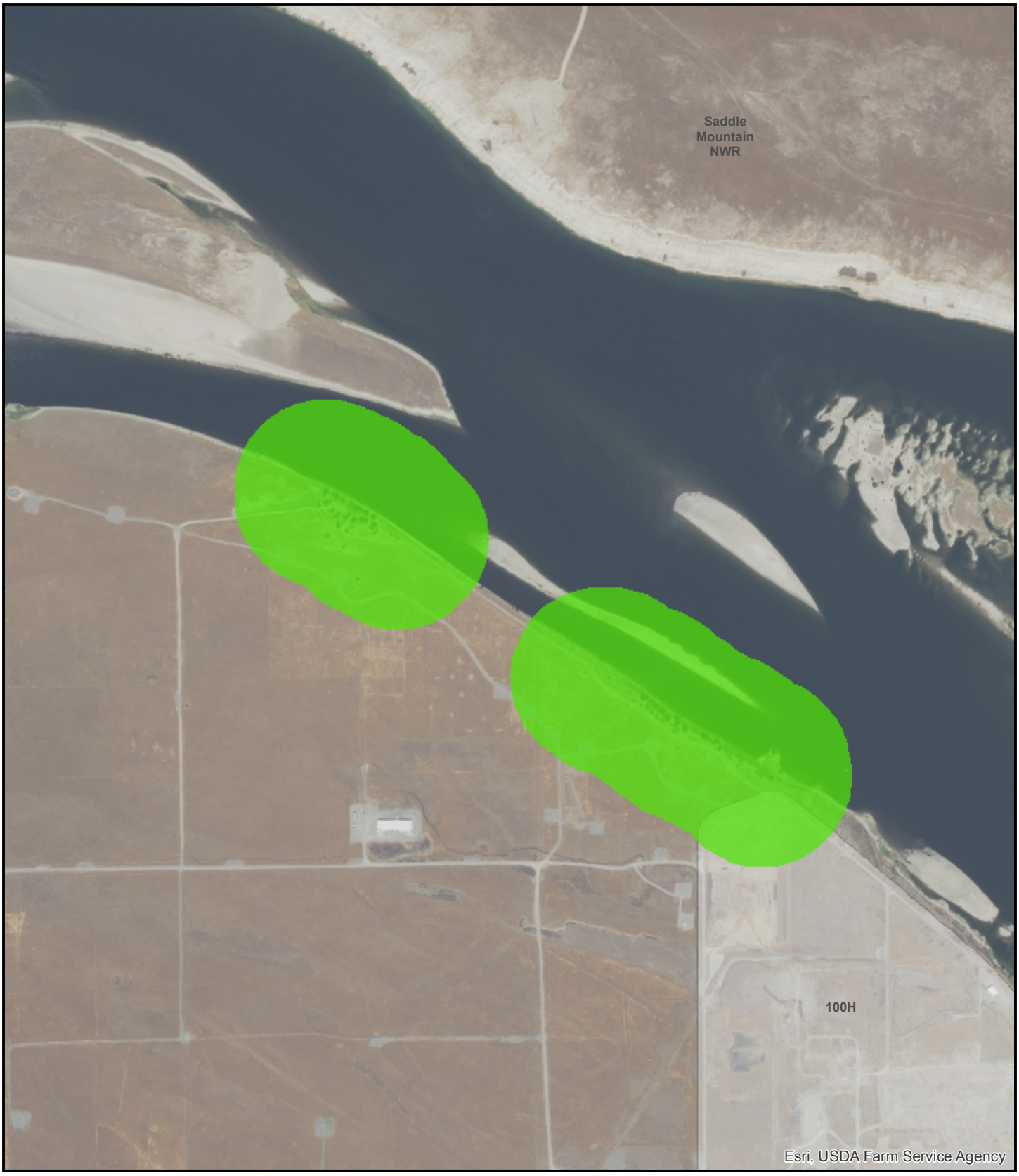

Legend

- Bald Eagle Night Roost 200-meter Buffers
- Bald Eagle Nest 200-meter Buffer
- Operational Areas
- Hanford Site Boundary

N
W E
S

0 500 1,000 1,500 Feet

0 150 300 450 600 Meters

NOTE: Aerial Imagery, 2017, NAIP.

DIGS G:\MSA\MapFiles\EagleBufferMB.mxd

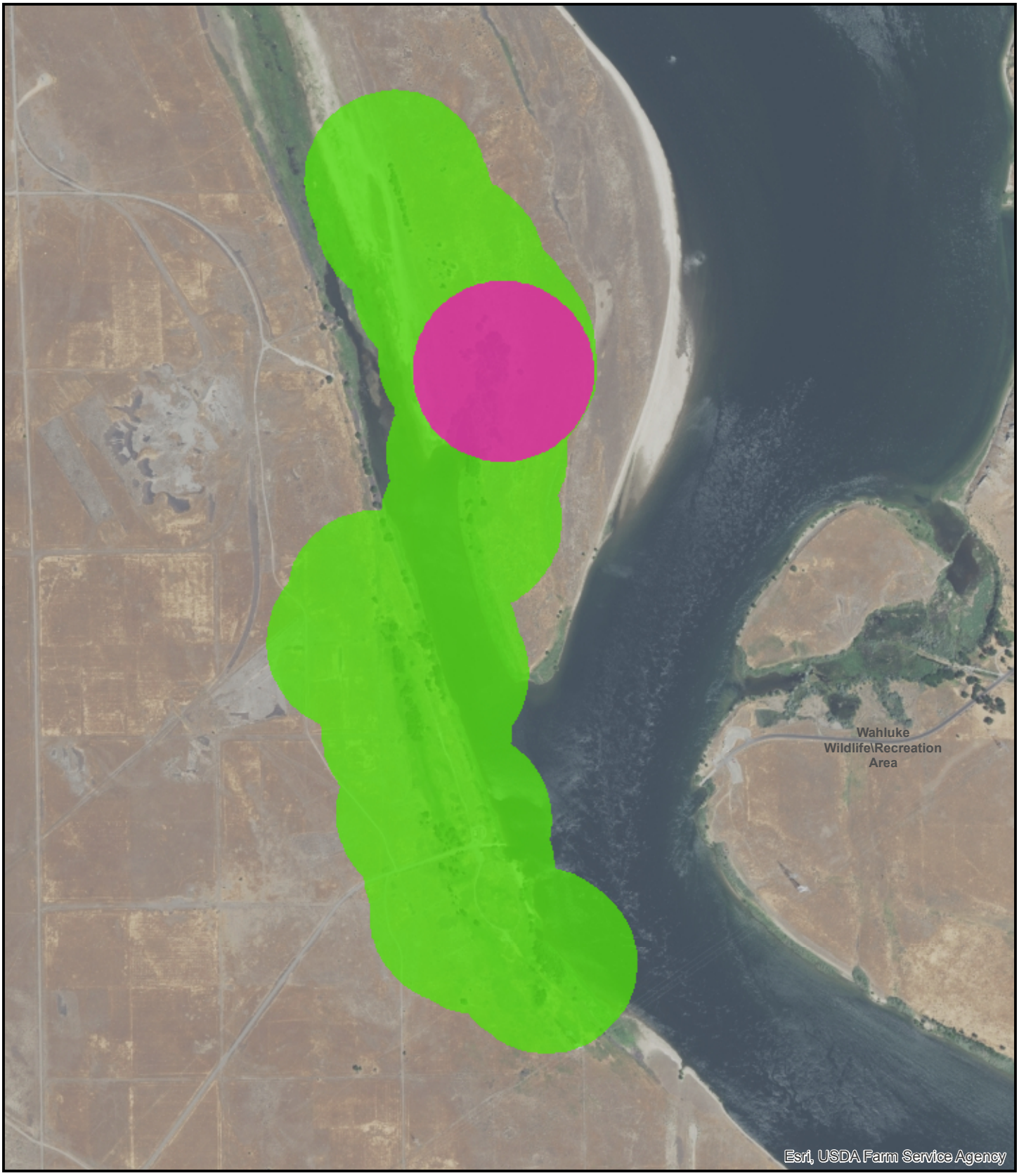

Legend

- Bald Eagle Night Roost 200-meter Buffers
- Bald Eagle Nest 200-meter Buffer
- Operational Areas
- Hanford Site Boundary

N
W E
S

0 500 1,000 1,500 Feet

0 150 300 450 600 Meters

NOTE: Aerial Imagery, 2017, NAIP.

DIGS G:\MSA\MapFiles\EagleBufferMB.mxd

Legend

- Bald Eagle Night Roost 200-meter Buffers
- Bald Eagle Nest 200-meter Buffer
- Operational Areas
- Hanford Site Boundary

N
W E
S

0 500 1,000 1,500 Feet

0 150 300 450 600 Meters

NOTE: Aerial Imagery, 2017, NAIP.

DIGS G:\MSA\MapFiles\EagleBufferMB.mxd

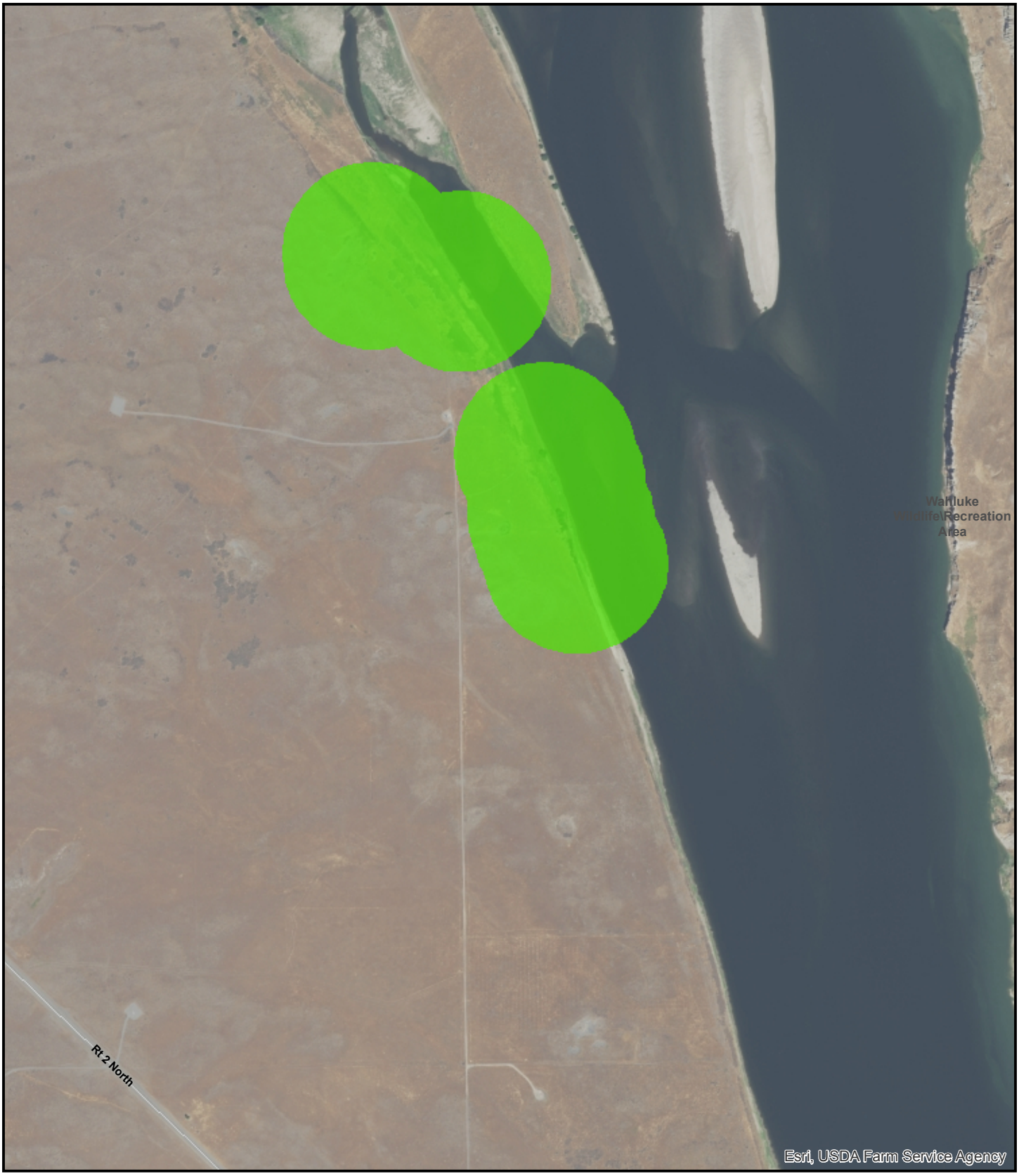

Legend

- Bald Eagle Night Roost 200-meter Buffers
- Bald Eagle Nest 200-meter Buffer
- Operational Areas
- Hanford Site Boundary

N
W E
S

0 500 1,000 1,500 Feet

0 150 300 450 600 Meters

NOTE: Aerial Imagery, 2017, NAIP.

DIGS G:\MSA\MapFiles\EagleBufferMB.mxd

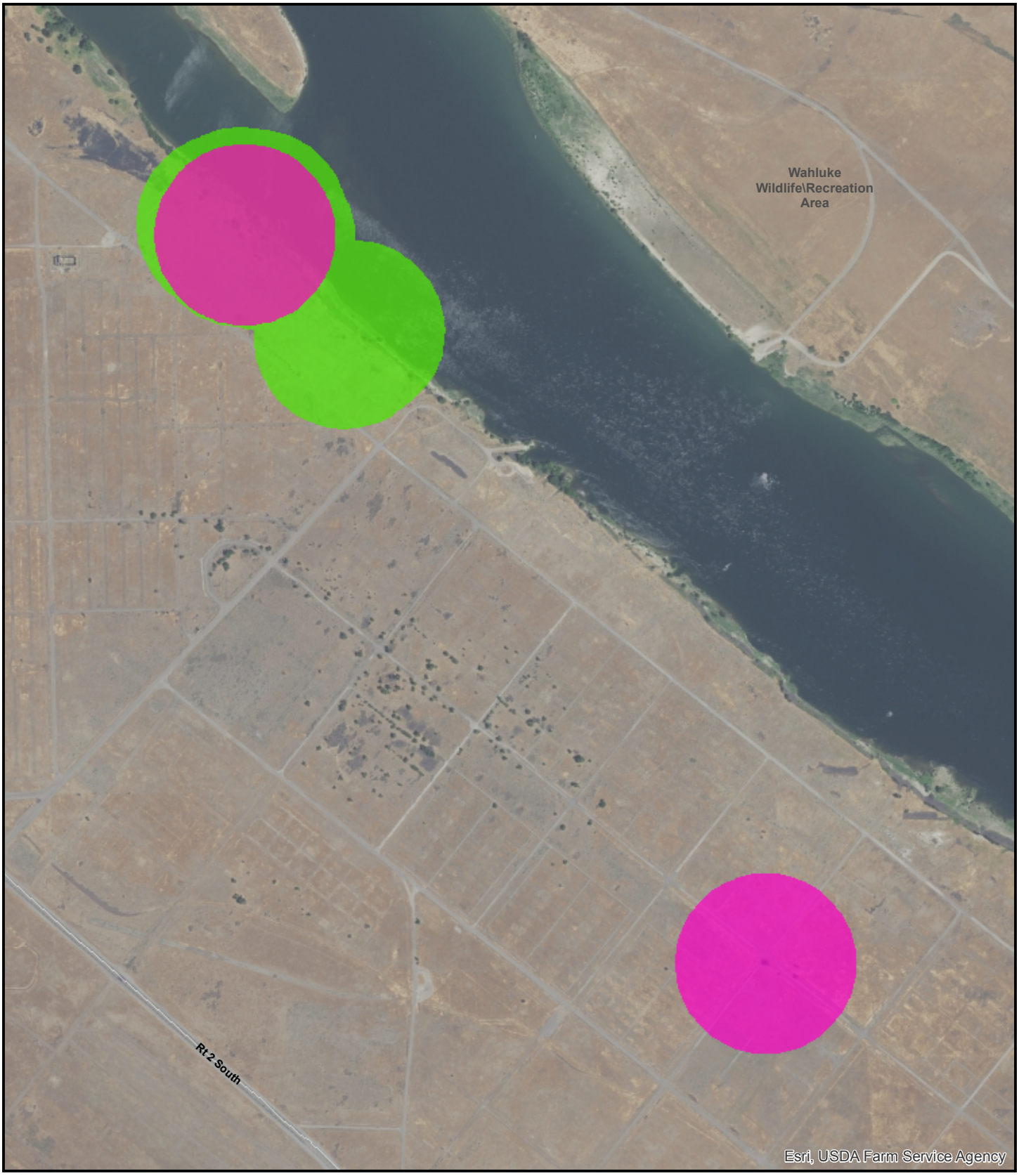

Legend

- Bald Eagle Night Roost 200-meter Buffers
- Bald Eagle Nest 200-meter Buffer
- Operational Areas
- Hanford Site Boundary

N
W E
S

0 500 1,000 1,500 Feet

0 150 300 450 600 Meters

NOTE: Aerial Imagery, 2017, NAIP.

DIGS G:\MSA\MapFiles\EagleBufferMB.mxd

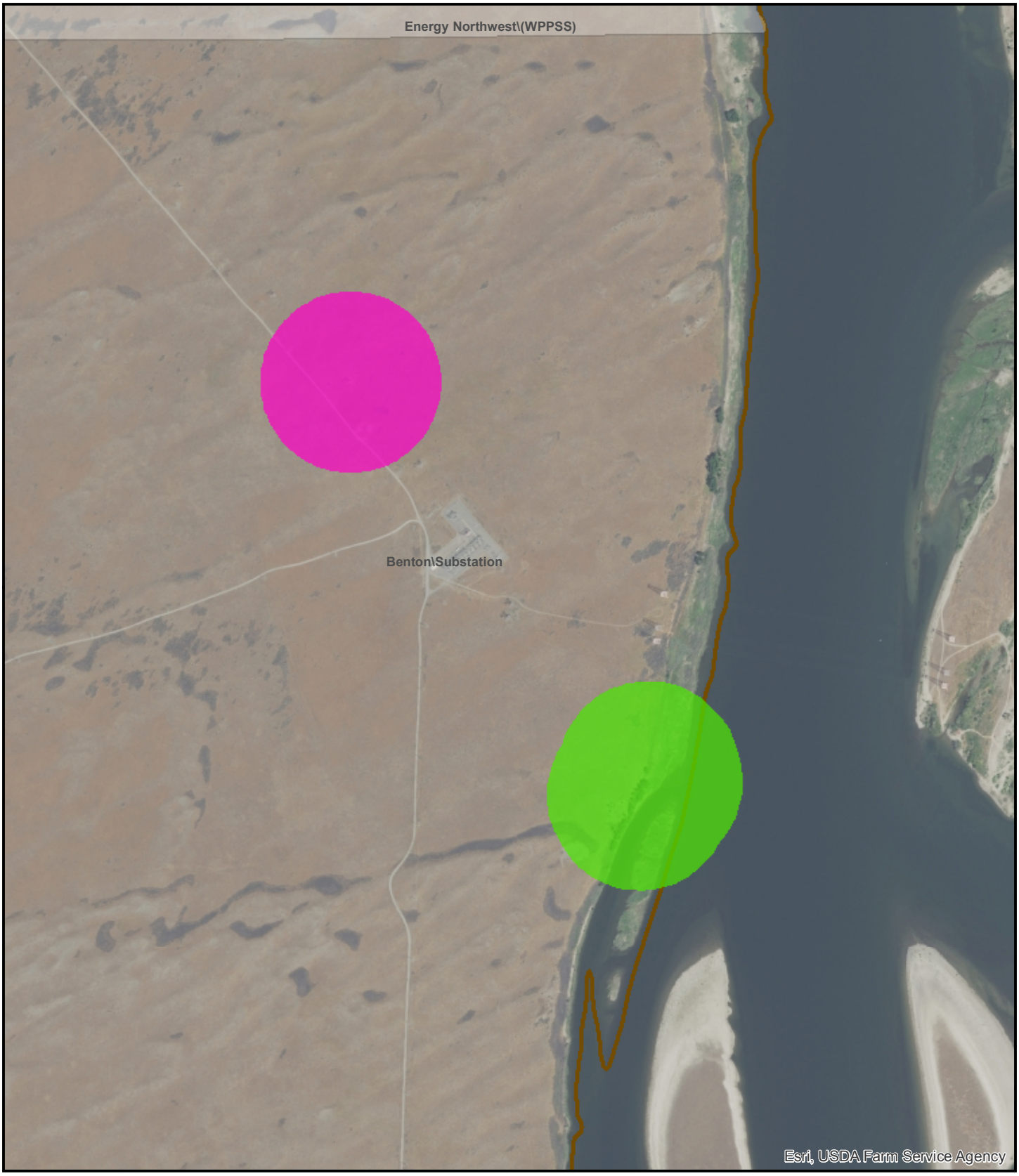

Legend

- Bald Eagle Night Roost 200-meter Buffers
- Bald Eagle Nest 200-meter Buffer
- Operational Areas
- Hanford Site Boundary

N
W E
S

0 500 1,000 1,500 Feet

0 150 300 450 600 Meters

NOTE: Aerial Imagery, 2017, NAIP.