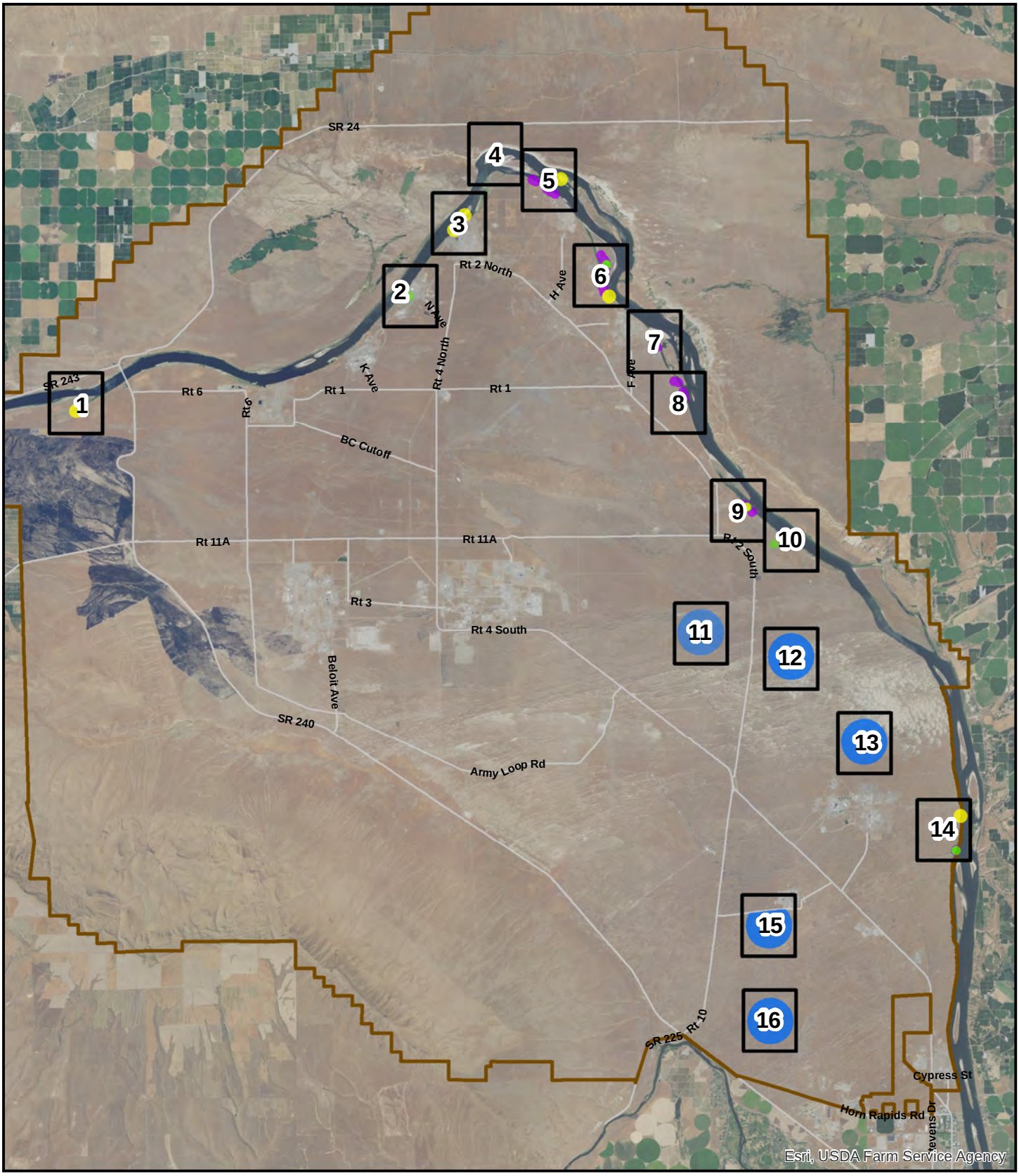

Legend

Map Book Pages

Dates Areas are Protected

- February 15 to July 31
- March 1 to July 31
- November 15 to July 31
- November 15 to March 15

Operational Areas

Hanford Site Boundary

NOTE: Aerial Imagery, 2017, NAIP.

OVERVIEW

N

0 1 2 3 4 Miles

0 3 6 9 12 Kilometers

DIGS E:\MSA\MapFiles\AdminBuffers2020.mxd

Legend

Dates Areas are Protected

- February 15 to July 31
- March 1 to July 31
- November 15 to July 31
- November 15 to March 15

- Operational Areas
- Hanford Site Boundary

NOTE: Aerial Imagery, 2017, NAIP.

Page 1 of 16

N

0 500 1,000 1,500 2,000 Feet

0 150 300 450 600 Meters

DIGS E:\MSA\MapFiles\AdminBuffers2020.mxd

Legend

Dates Areas are Protected

- February 15 to July 31
- March 1 to July 31
- November 15 to July 31
- November 15 to March 15

- Operational Areas
- Hanford Site Boundary

NOTE: Aerial Imagery, 2017, NAIP.

N

0 500 1,000 1,500 2,000 Feet

0 150 300 450 600 Meters

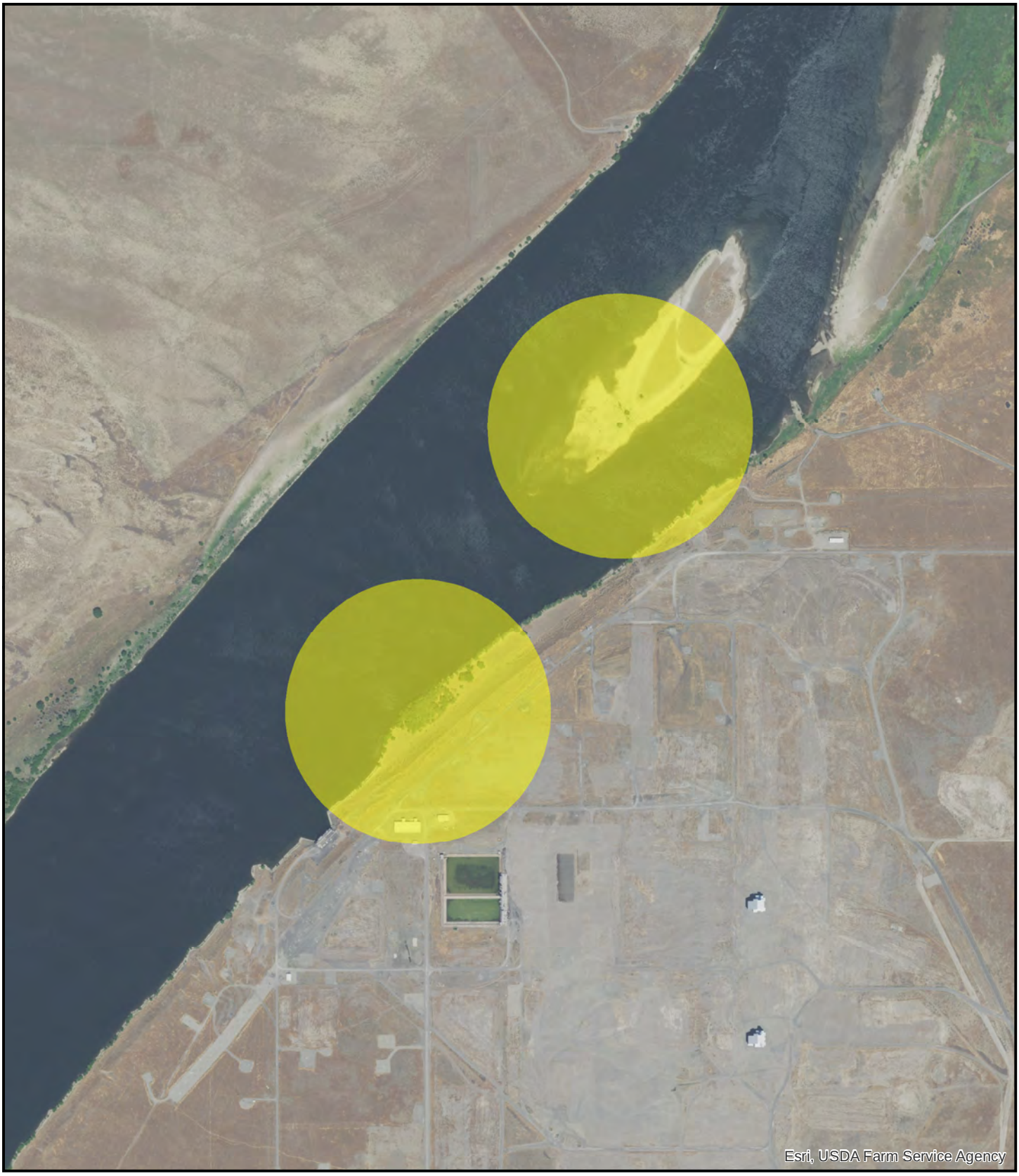

Legend

Dates Areas are Protected

- February 15 to July 31
- March 1 to July 31
- November 15 to July 31
- November 15 to March 15

- Operational Areas
- Hanford Site Boundary

NOTE: Aerial Imagery, 2017, NAIP.

N

0 500 1,000 1,500 2,000 Feet

0 150 300 450 600 Meters



Legend

Dates Areas are Protected

- February 15 to July 31
- March 1 to July 31
- November 15 to July 31
- November 15 to March 15

- Operational Areas
- Hanford Site Boundary

NOTE: Aerial Imagery, 2017, NAIP.

N

0 500 1,000 1,500 2,000 Feet

0 150 300 450 600 Meters

Legend

Dates Areas are Protected

- February 15 to July 31
- March 1 to July 31
- November 15 to July 31
- November 15 to March 15

- Operational Areas
- Hanford Site Boundary

NOTE: Aerial Imagery, 2017, NAIP.

N

0 500 1,000 1,500 2,000 Feet

0 150 300 450 600 Meters

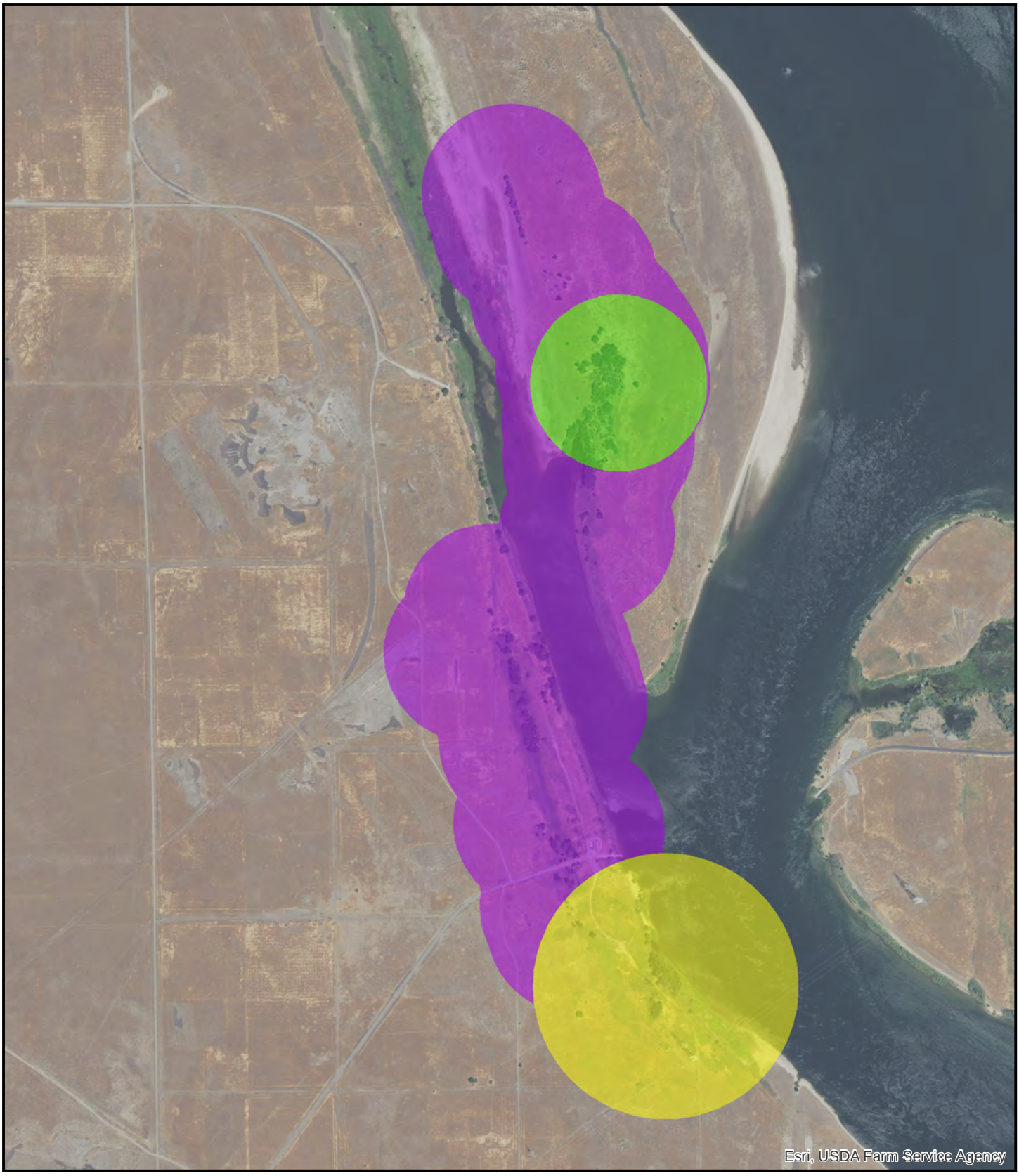

Legend

Dates Areas are Protected

- February 15 to July 31
- March 1 to July 31
- November 15 to July 31
- November 15 to March 15

- Operational Areas
- Hanford Site Boundary

NOTE: Aerial Imagery, 2017, NAIP.

N

0 500 1,000 1,500 2,000 Feet

0 150 300 450 600 Meters

Legend

Dates Areas are Protected

- February 15 to July 31
- March 1 to July 31
- November 15 to July 31
- November 15 to March 15

- Operational Areas
- Hanford Site Boundary

NOTE: Aerial Imagery, 2017, NAIP.

N

0 500 1,000 1,500 2,000 Feet

0 150 300 450 600 Meters

Legend

Dates Areas are Protected

- February 15 to July 31
- March 1 to July 31
- November 15 to July 31
- November 15 to March 15

- Operational Areas
- Hanford Site Boundary

NOTE: Aerial Imagery, 2017, NAIP.

N

0 500 1,000 1,500 2,000 Feet

0 150 300 450 600 Meters

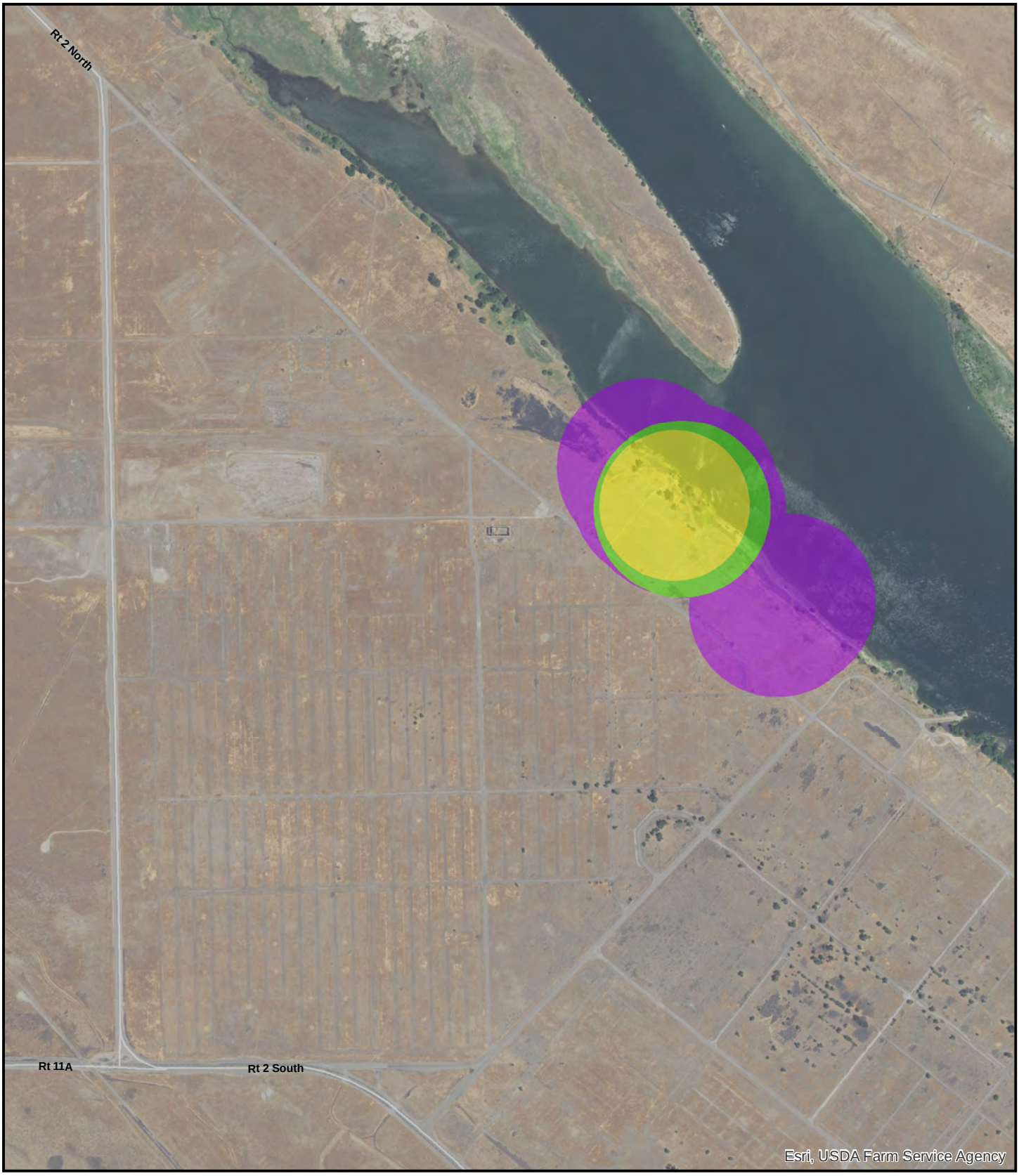

Legend

Dates Areas are Protected

- February 15 to July 31
- March 1 to July 31
- November 15 to July 31
- November 15 to March 15

- Operational Areas
- Hanford Site Boundary

NOTE: Aerial Imagery, 2017, NAIP.

N

0 500 1,000 1,500 2,000 Feet

0 150 300 450 600 Meters

Legend

Dates Areas are Protected

- February 15 to July 31
- March 1 to July 31
- November 15 to July 31
- November 15 to March 15

- Operational Areas
- Hanford Site Boundary

NOTE: Aerial Imagery, 2017, NAIP.

N

0 500 1,000 1,500 2,000 Feet

0 150 300 450 600 Meters



Legend

Dates Areas are Protected

- February 15 to July 31
- March 1 to July 31
- November 15 to July 31
- November 15 to March 15

- Operational Areas
- Hanford Site Boundary

NOTE: Aerial Imagery, 2017, NAIP.

N

0 500 1,000 1,500 2,000 Feet

0 150 300 450 600 Meters



Legend

Dates Areas are Protected

- February 15 to July 31
- March 1 to July 31
- November 15 to July 31
- November 15 to March 15

- Operational Areas
- Hanford Site Boundary

N

0 500 1,000 1,500 2,000 Feet

0 150 300 450 600 Meters

NOTE: Aerial Imagery, 2017, NAIP.



Legend

Dates Areas are Protected

- February 15 to July 31
- March 1 to July 31
- November 15 to July 31
- November 15 to March 15

- Operational Areas
- Hanford Site Boundary

N

0 500 1,000 1,500 2,000 Feet

0 150 300 450 600 Meters

NOTE: Aerial Imagery, 2017, NAIP.

Legend

Dates Areas are Protected

- February 15 to July 31
- March 1 to July 31
- November 15 to July 31
- November 15 to March 15

- Operational Areas
- Hanford Site Boundary

NOTE: Aerial Imagery, 2017, NAIP.

N

0 500 1,000 1,500 2,000 Feet

0 150 300 450 600 Meters



Legend

Dates Areas are Protected

- February 15 to July 31
- March 1 to July 31
- November 15 to July 31
- November 15 to March 15

- Operational Areas
- Hanford Site Boundary

N

0 500 1,000 1,500 2,000 Feet

0 150 300 450 600 Meters

NOTE: Aerial Imagery, 2017, NAIP.



Legend

Dates Areas are Protected

- February 15 to July 31
- March 1 to July 31
- November 15 to July 31
- November 15 to March 15

- Operational Areas
- Hanford Site Boundary

N

0 500 1,000 1,500 2,000 Feet

0 150 300 450 600 Meters

NOTE: Aerial Imagery, 2017, NAIP.